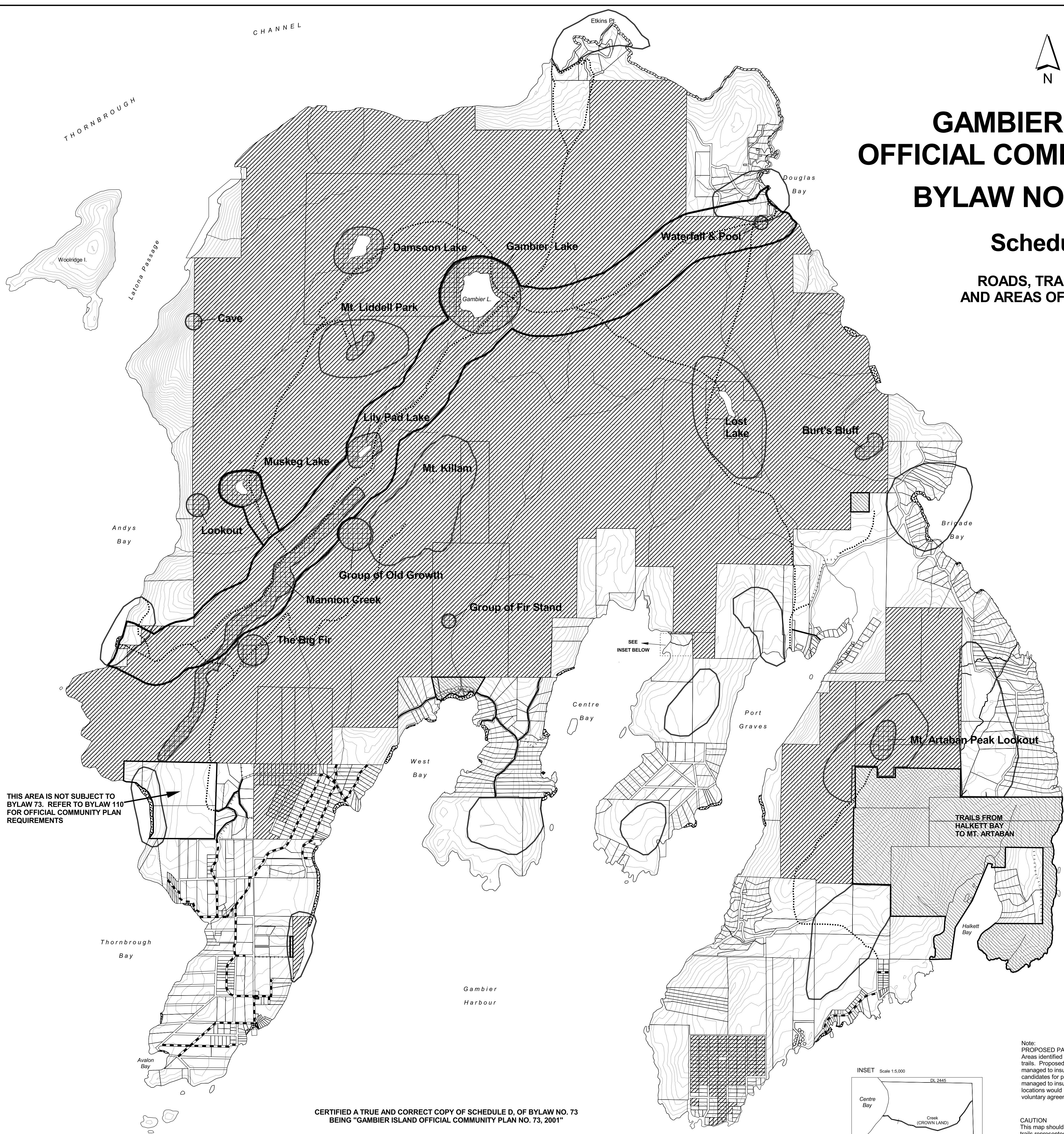


GAMBIER ISLAND OFFICIAL COMMUNITY PLAN BYLAW NO. 73, 2001

Schedule D

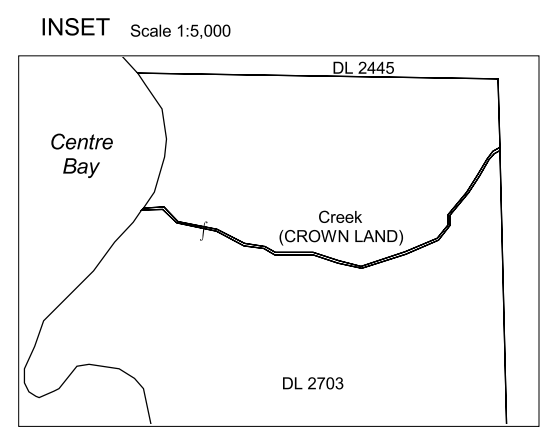
ROADS, TRAILS, PARKS, AND AREAS OF CROWN LAND



- PROPOSED PARKS & TRAILS**
- Proposed Recreation Parks
 - Proposed Conservation Parks
 - Special Areas
 - Proposed Trail (some locations may currently be used as trails)
 - Existing Park / Public Access
 - Crown Land
 - Beach
- ROAD CLASSIFICATIONS**
- Heritage/Minor Rural Road
 - Minor Rural
 - Trail (Dedicated Right of Way)
- All roads are residential rural/local unless otherwise designated by this map

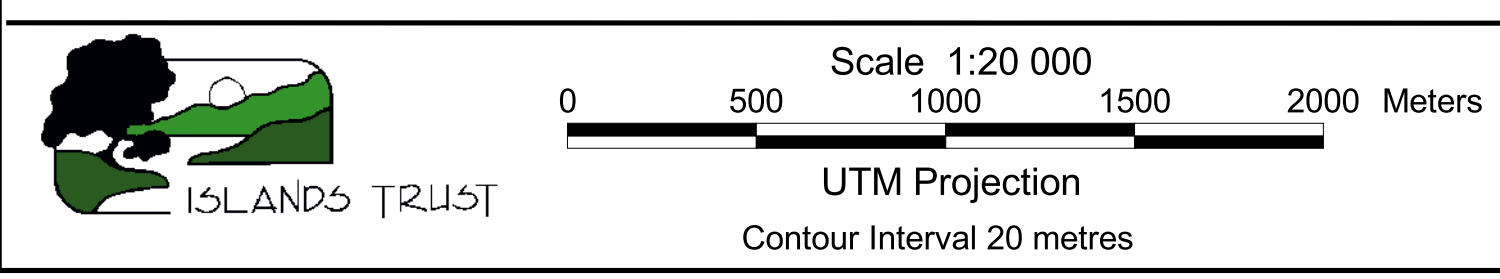
Note:
PROPOSED PARKS, TRAILS, CONSERVATION AREAS AND SPECIAL AREAS
Areas identified on this map are approximate locations of proposed parks and trails. Proposed conservation parks are candidates for park status that should be managed to insure conservation of particular site values. Special areas are candidates for park status that have some unique feature that should be managed to insure protection of the value that is identified. Actual park or trail locations would be negotiated at the time of subdivision or zoning or by voluntary agreement of the property owner by dedication or sale of the land.

CAUTION
This map should not be used for recreational purposes. Many of the parks and trails represented on this map are proposals only and do not exist. Many of the proposals are located on what is now private land and are not available for public access without permission of the property owner. Trails on crown lands can be used by the public, but this map is not to be relied upon for trail access on crown lands or park areas.



CERTIFIED A TRUE AND CORRECT COPY OF SCHEDULE D, OF BYLAW NO. 73
BEING "GAMBIER ISLAND OFFICIAL COMMUNITY PLAN NO. 73, 2001"

CHAIRPERSON _____ SECRETARY _____



GAMBIER ISLAND

GAMBIER ISLAND
LOCAL TRUST COMMITTEE

SCHEDULE D