

# DENMAN ISLAND LAND USE BYLAW

## Bylaw 186 SCHEDULE B - SOUTH MAP

### RESIDENTIAL ZONES

- R1 Residential
- R2 Rural Residential
- R3 Community Housing
- R4 Affordable Rental Housing

### RESOURCE ZONES

- A Agriculture
- F Forestry
- RE Resource

### COMMERCIAL AND LIGHT INDUSTRIAL ZONES

- C Commercial
- L Light Industrial

### COMMUNITY ZONES

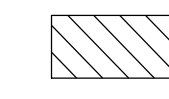
- IN Institutional
- CN Conservation
- PK Park

### WATER ZONES

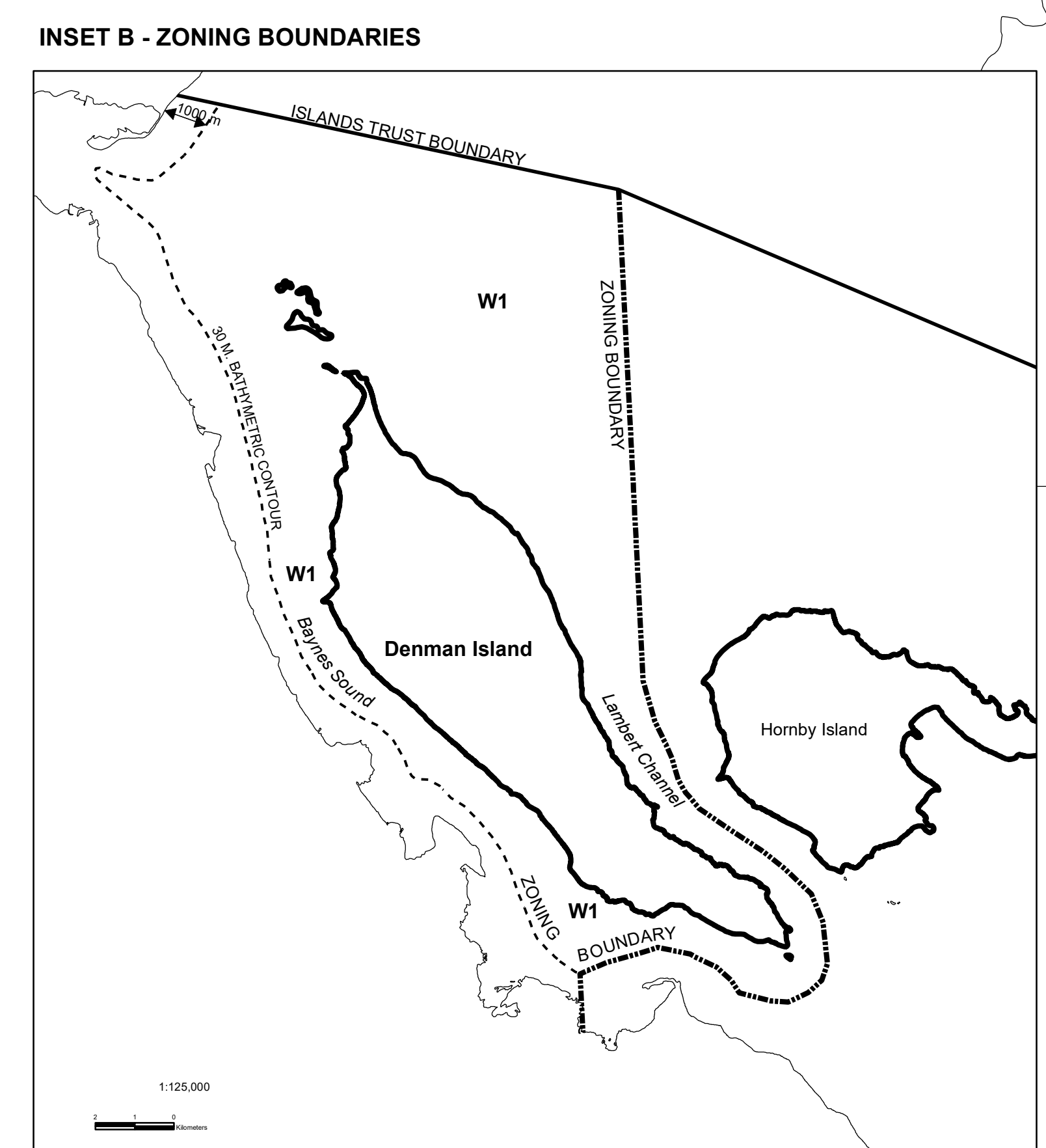
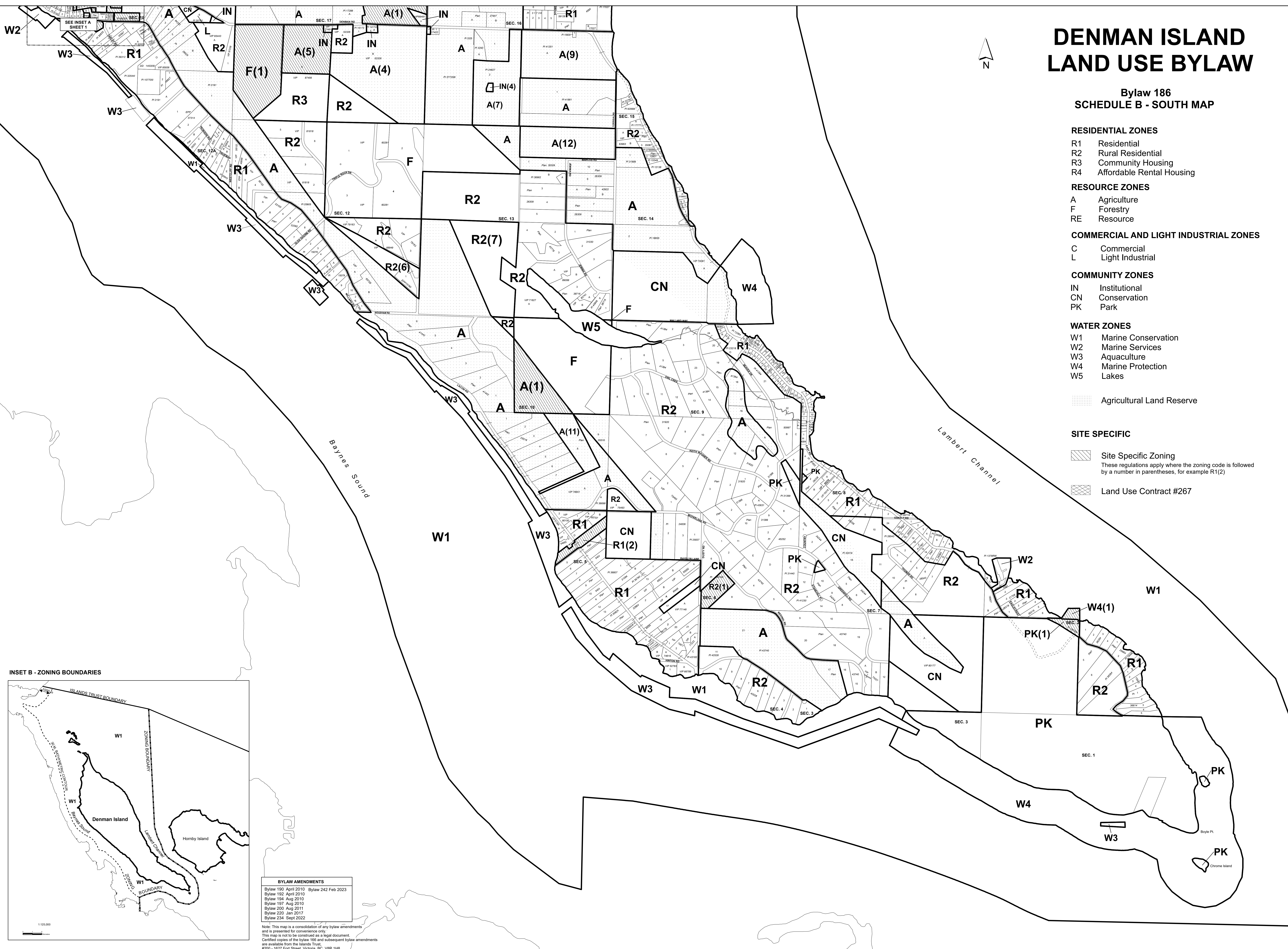
- W1 Marine Conservation
- W2 Marine Services
- W3 Aquaculture
- W4 Marine Protection
- W5 Lakes

 Agricultural Land Reserve

### SITE SPECIFIC

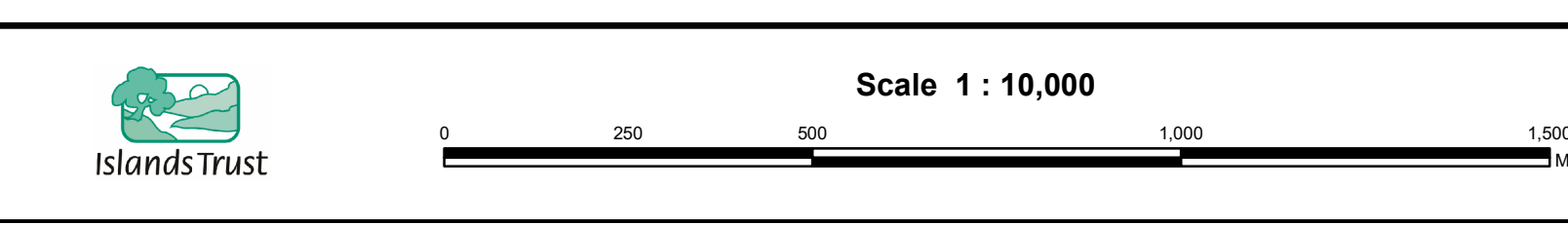
 Site Specific Zoning  
These regulations apply where the zoning code is followed by a number in parentheses, for example R1(2)

 Land Use Contract #267



BYLAW AMENDMENTS	
Bylaw 190 April 2010	Bylaw 242 Feb 2023
Bylaw 192 April 2010	
Bylaw 194 Aug 2010	
Bylaw 197 Aug 2010	
Bylaw 200 Aug 2011	
Bylaw 220 Jan 2017	
Bylaw 234 Sept 2022	

Note: This map is a consolidation of any bylaw amendments and is presented for convenience only.  
This map is not to be construed as a legal document.  
Certified copies of the bylaw, 186 and subsequent bylaw amendments are available from the Islands Trust.  
#200 - 1827 Fort Street, Victoria, BC, V8R 1H8



# DENMAN ISLAND

DENMAN ISLAND  
LOCAL TRUST COMMITTEE

LAND USE BYLAW  
MAP 2 OF 2