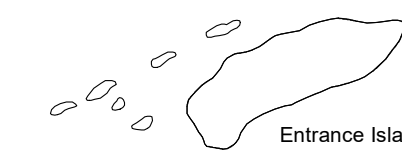


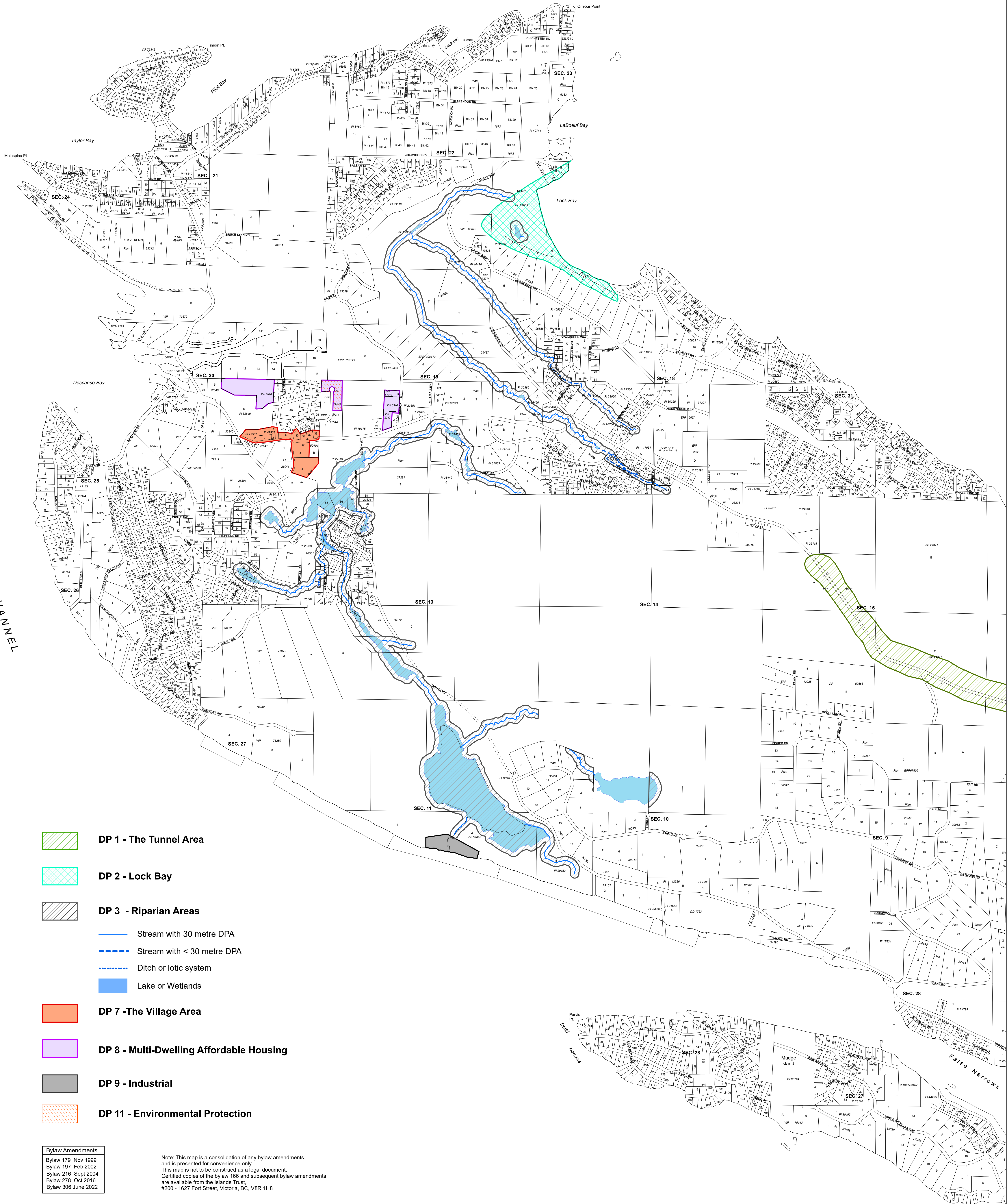
GABRIOLA ISLAND OFFICIAL COMMUNITY PLAN

Bylaw 166, 1997

Schedule D Development Permit Areas



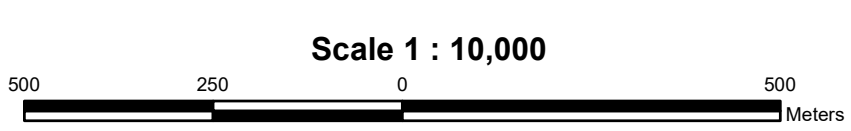
Forward Channel



- DP 1 - The Tunnel Area**
- DP 2 - Lock Bay**
- DP 3 - Riparian Areas**
- Stream with 30 metre DPA
- Stream with < 30 metre DPA
- Ditch or lotic system
- Lake or Wetlands
- DP 7 - The Village Area**
- DP 8 - Multi-Dwelling Affordable Housing**
- DP 9 - Industrial**
- DP 11 - Environmental Protection**

Bylaw Amendments
 Bylaw 179 Nov 1999
 Bylaw 197 Feb 2002
 Bylaw 216 Sept 2004
 Bylaw 278 Oct 2016
 Bylaw 306 June 2022

Note: This map is a consolidation of any bylaw amendments and is presented for convenience only. This map is not to be construed as a legal document. Certified copies of the bylaw 166 and subsequent bylaw amendments are available from the Islands Trust. #200 - 1627 Fort Street, Victoria, BC, V8R 1H8



GABRIOLA ISLAND

GABRIOLA ISLAND
LOCAL TRUST COMMITTEE

OCP D
NORTH SHEET