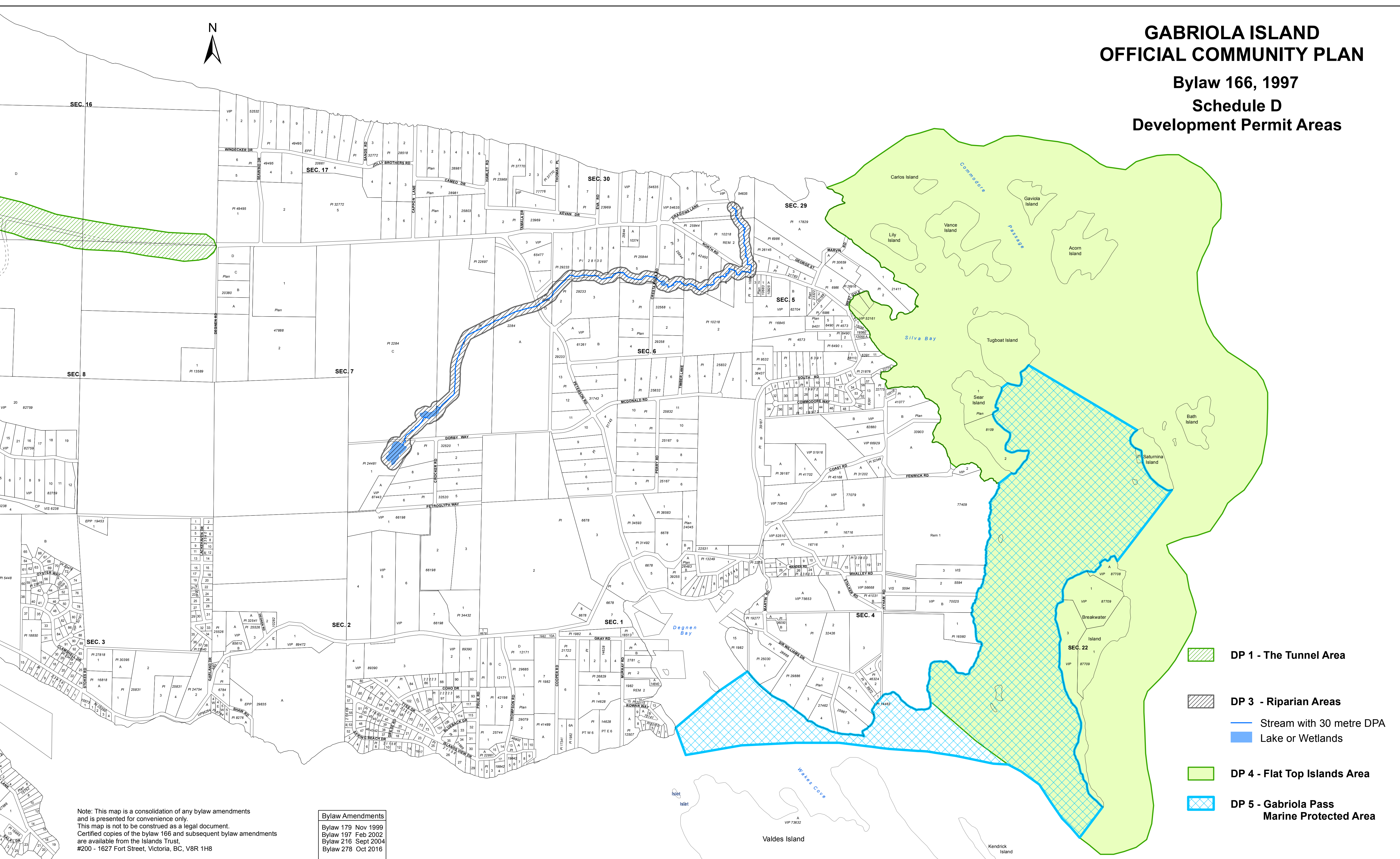

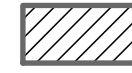






GABRIOLA ISLAND OFFICIAL COMMUNITY PLAN

Bylaw 166, 1997

Schedule D Development Permit Areas



-  DP 1 - The Tunnel Area
-  DP 3 - Riparian Areas
-  Stream with 30 metre DPA
-  Lake or Wetlands
-  DP 4 - Flat Top Islands Area
-  DP 5 - Gabriola Pass Marine Protected Area

Note: This map is a consolidation of any bylaw amendments and is presented for convenience only. This map is not to be construed as a legal document. Certified copies of the bylaw 166 and subsequent bylaw amendments are available from the Islands Trust, #200 - 1627 Fort Street, Victoria, BC, V8R 1H8

Bylaw Amendments
 Bylaw 179 Nov 1999
 Bylaw 197 Feb 2002
 Bylaw 216 Sept 2004
 Bylaw 278 Oct 2016