


# Galiano Island Official Community Plan



## Schedule D WATER RESOURCES & GROUNDWATER REGIONS Bylaw No. 108, 1995

Watershed Regions

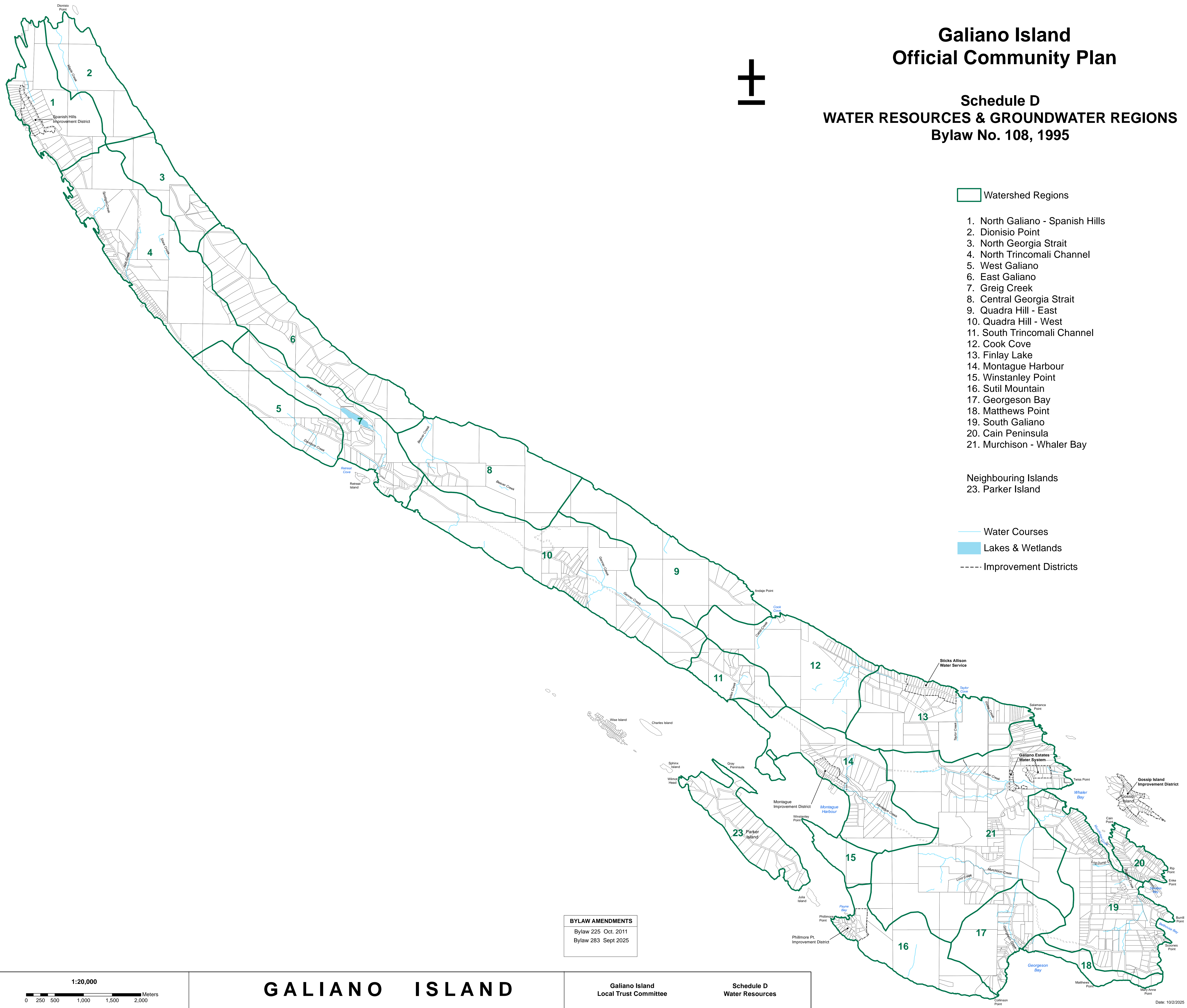
1. North Galiano - Spanish Hills
2. Dionisio Point
3. North Georgia Strait
4. North Trincomali Channel
5. West Galiano
6. East Galiano
7. Greig Creek
8. Central Georgia Strait
9. Quadra Hill - East
10. Quadra Hill - West
11. South Trincomali Channel
12. Cook Cove
13. Finlay Lake
14. Montague Harbour
15. Winstanley Point
16. Sutil Mountain
17. Georgeson Bay
18. Matthews Point
19. South Galiano
20. Cain Peninsula
21. Murchison - Whaler Bay

Neighbouring Islands  
23. Parker Island

Water Courses

Lakes & Wetlands

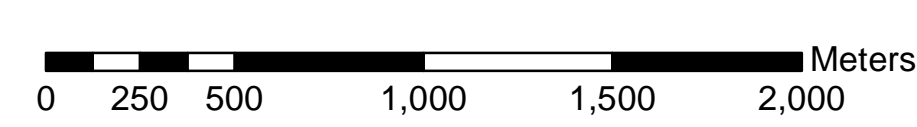
Improvement Districts



**BYLAW AMENDMENTS**  
Bylaw 225 Oct. 2011  
Bylaw 283 Sept 2025



1:20,000



# GALIANO ISLAND

Galiano Island  
Local Trust Committee

Schedule D  
Water Resources