




GAMBIER ISLAND
Overview Map

Suitable Forage Fish Spawning Habitat

Suitable Forage Fish Spawning Habitat

- Pacific sand lance
- Surf smelt
- Surf smelt / Pacific sand lance
- Not Suitable Habitat
- Not Habitat
- Cadastral Boundaries
- Parks




Forage Fish Habitat Suitability Assessments by:

BC Marine Conservation and Research Society

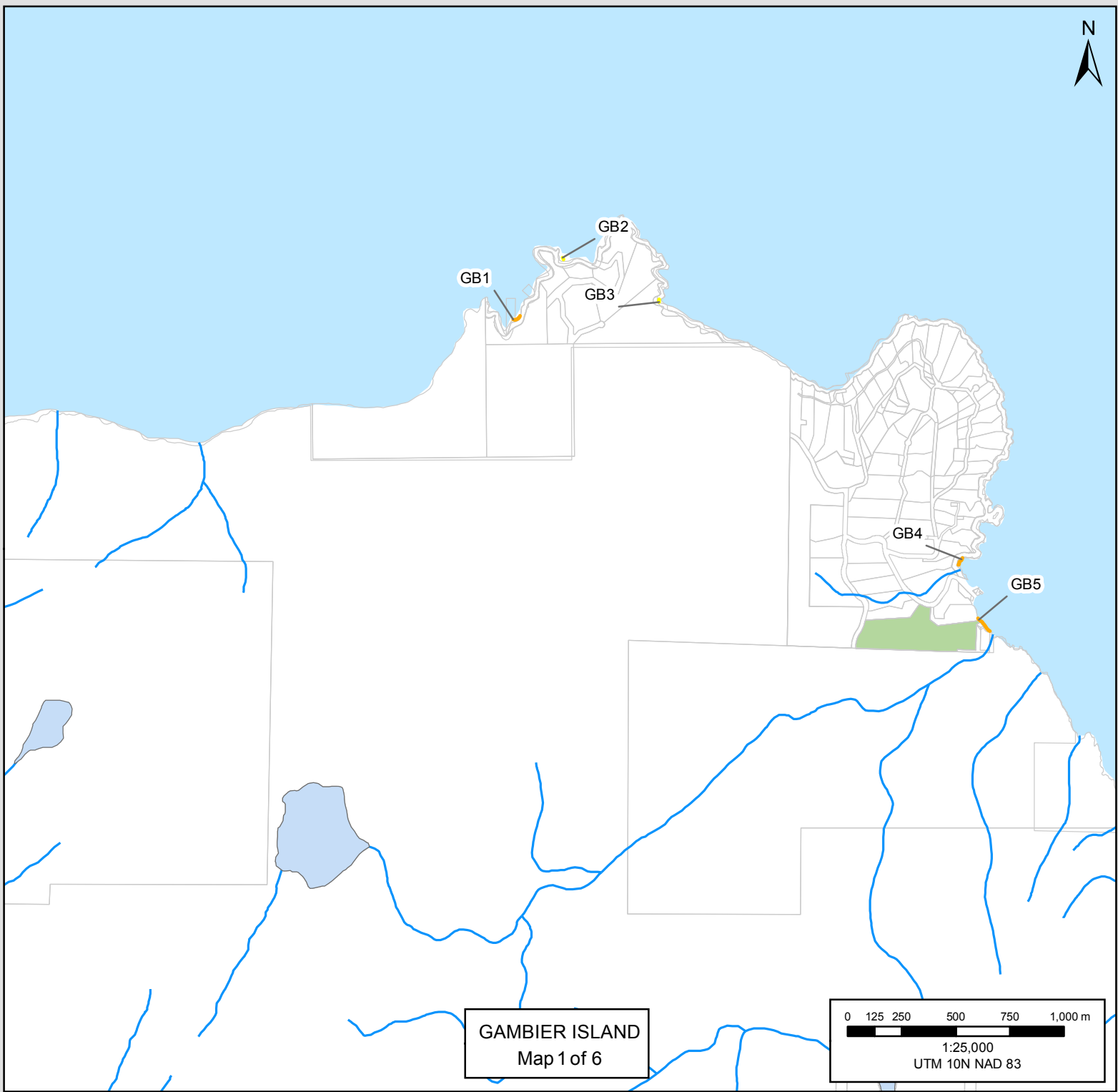
Funding Provided by:



**Emerald Sea
Islands Trust**
Biological

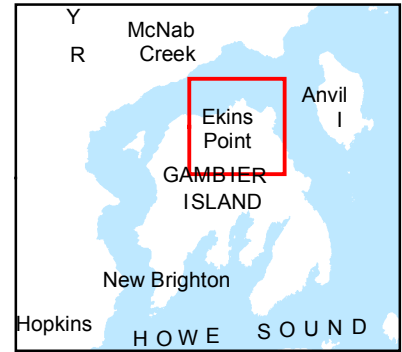
Digital Mapping by:  **CHARTWELL**
Consultants Ltd.

Map Document: L:\GIS\Data\13-006\Gambier_Keats\Mapping\GAMBIER_MAP.mxd
Mapping by: JW
Date: 10/31/2014

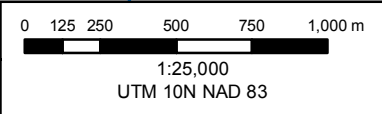


Suitable Forage Fish Spawning Habitat

- Suitable Forage Fish Spawning Habitat**
- Pacific sand lance, Continuous
 - Surf smelt, Continuous
 - - - Surf smelt, Discontinuous
 - Surf smelt / Pacific sand lance, Continuous
 - - - Surf smelt / Pacific sand lance, Discontinuous
 - Not Suitable Habitat
 - Not Habitat
 - Cadastral Boundaries
 - Parks
 - GB1 Beach Number



GAMBIER ISLAND
Map 1 of 6



Forage Fish Habitat Suitability Assessments by:

BC Marine Conservation and Research Society

Funding Provided by:

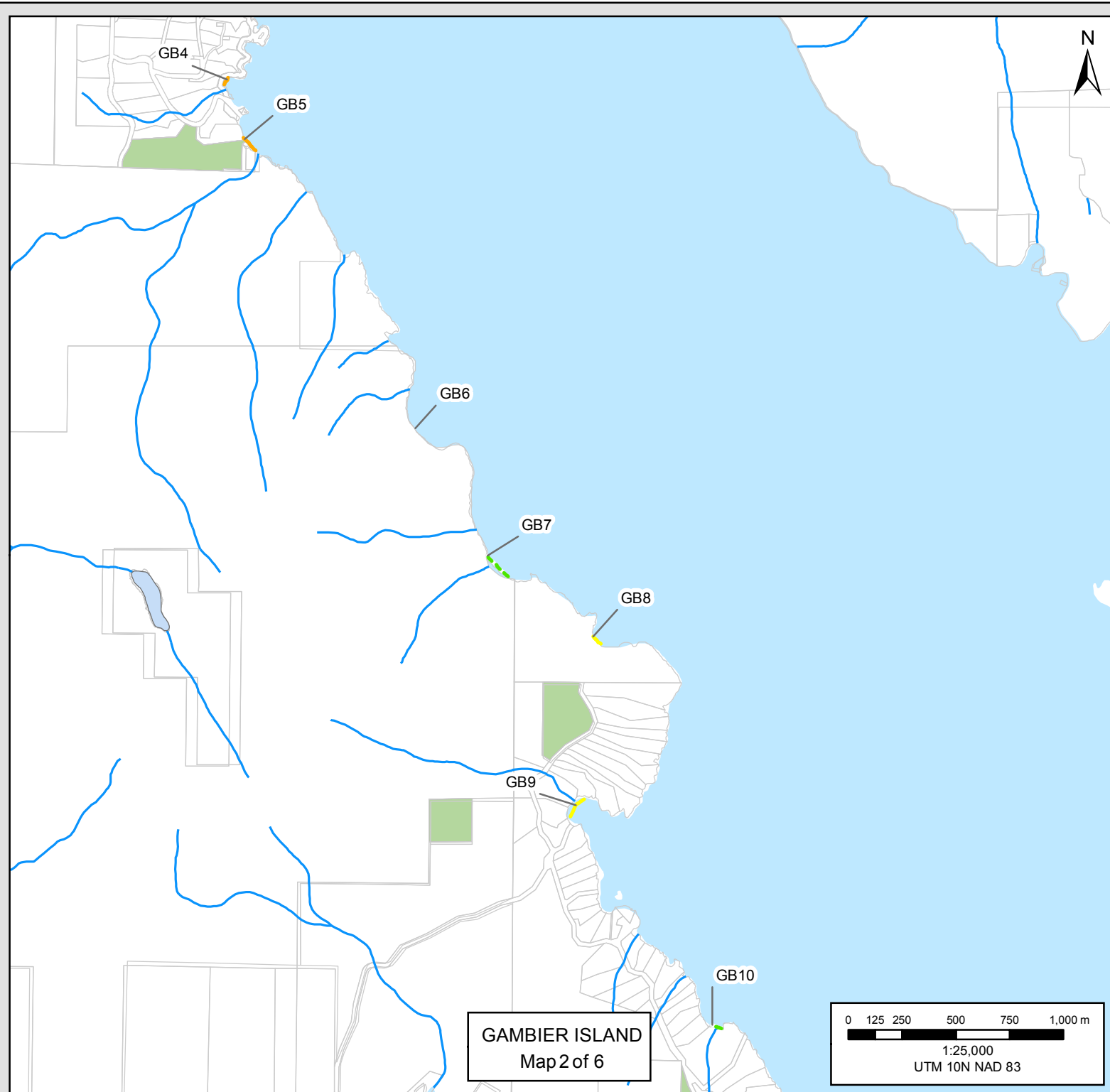


Emerald Sea Biological Islands Trust

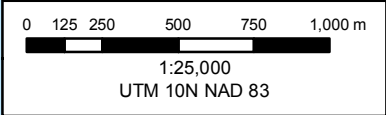
Digital Mapping by:



Map Document: L:\GIS\Data\13-006\Gambier_Keats\Mapping\GAMBIER_MAP.mxd
Mapping by: JW
Date: 10/31/2014

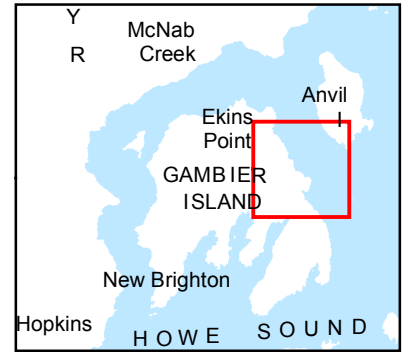


GAMBIER ISLAND
Map 2 of 6






Suitable Forage Fish Spawning Habitat

- Suitable Forage Fish Spawning Habitat**
- Pacific sand lance, Continuous
 - Surf smelt, Continuous
 - - - Surf smelt, Discontinuous
 - Surf smelt / Pacific sand lance, Continuous
 - - - Surf smelt / Pacific sand lance, Discontinuous
 - Not Suitable Habitat
 - Not Habitat
 - Cadastral Boundaries
 - Parks
 - GB1** Beach Number

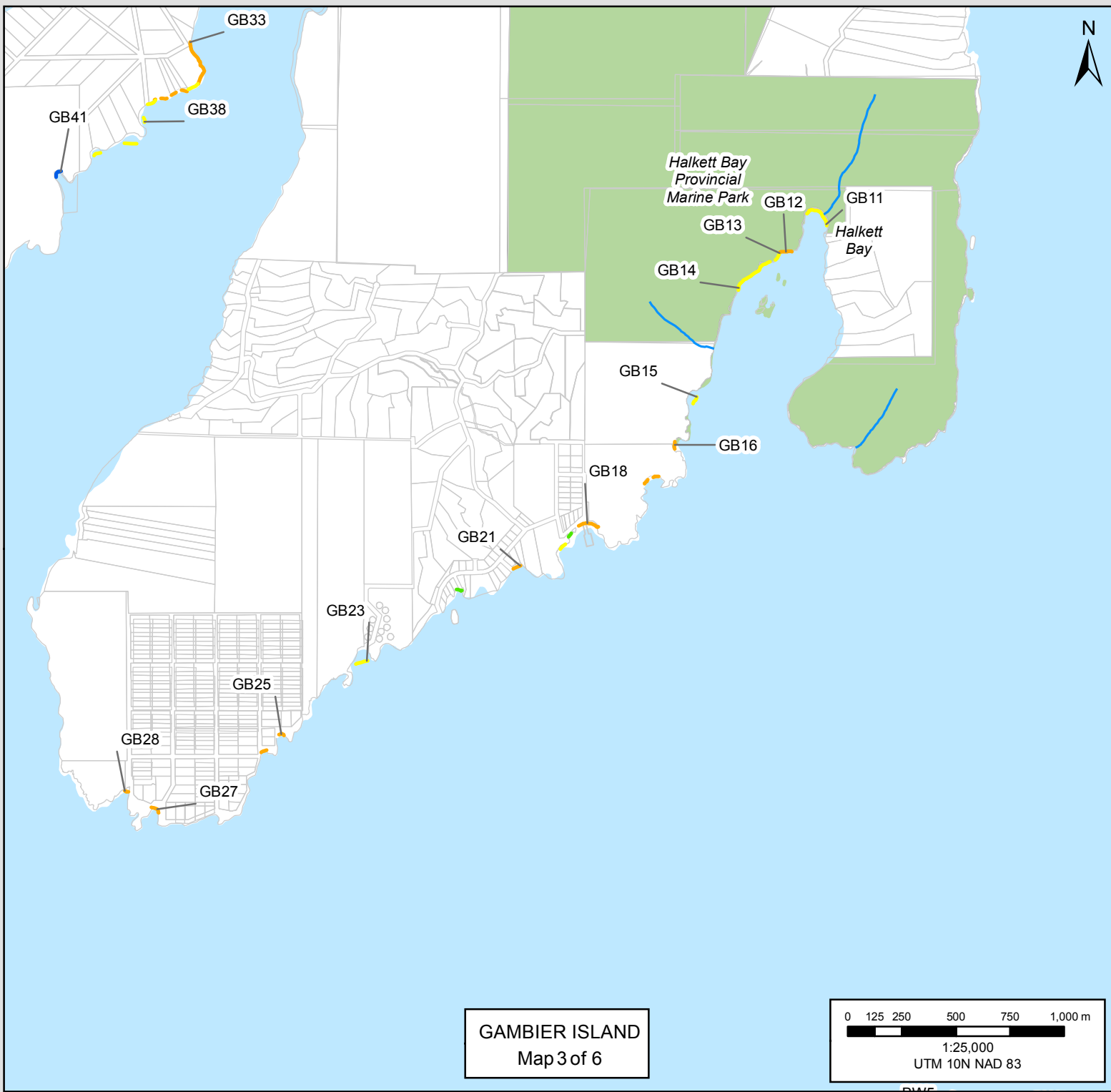


Forage Fish Habitat Suitability Assessments by:
BC Marine Conservation and Research Society

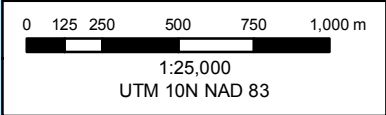
Funding Provided by:
 Emerald Sea Biological
 Islands Trust

Digital Mapping by:
 CHARTWELL Consultants Ltd.

Map Document: L:\GIS\Data\13-006\Gambier_Keats\Mapping\GAMBIER_MAP.mxd
 Mapping by: JW
 Date: 10/31/2014

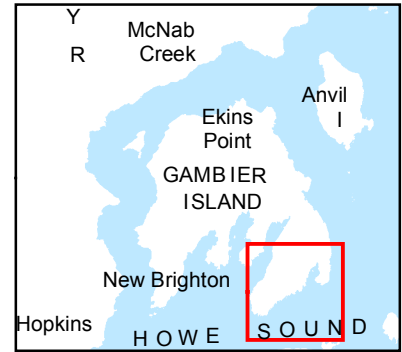


GAMBIER ISLAND
Map 3 of 6



Suitable Forage Fish Spawning Habitat

- Suitable Forage Fish Spawning Habitat**
- Pacific sand lance, Continuous
 - Surf smelt, Continuous
 - - - Surf smelt, Discontinuous
 - Surf smelt / Pacific sand lance, Continuous
 - - - Surf smelt / Pacific sand lance, Discontinuous
 - Not Suitable Habitat
 - Not Habitat
 - Cadastral Boundaries
 - Parks
 - GB1** Beach Number

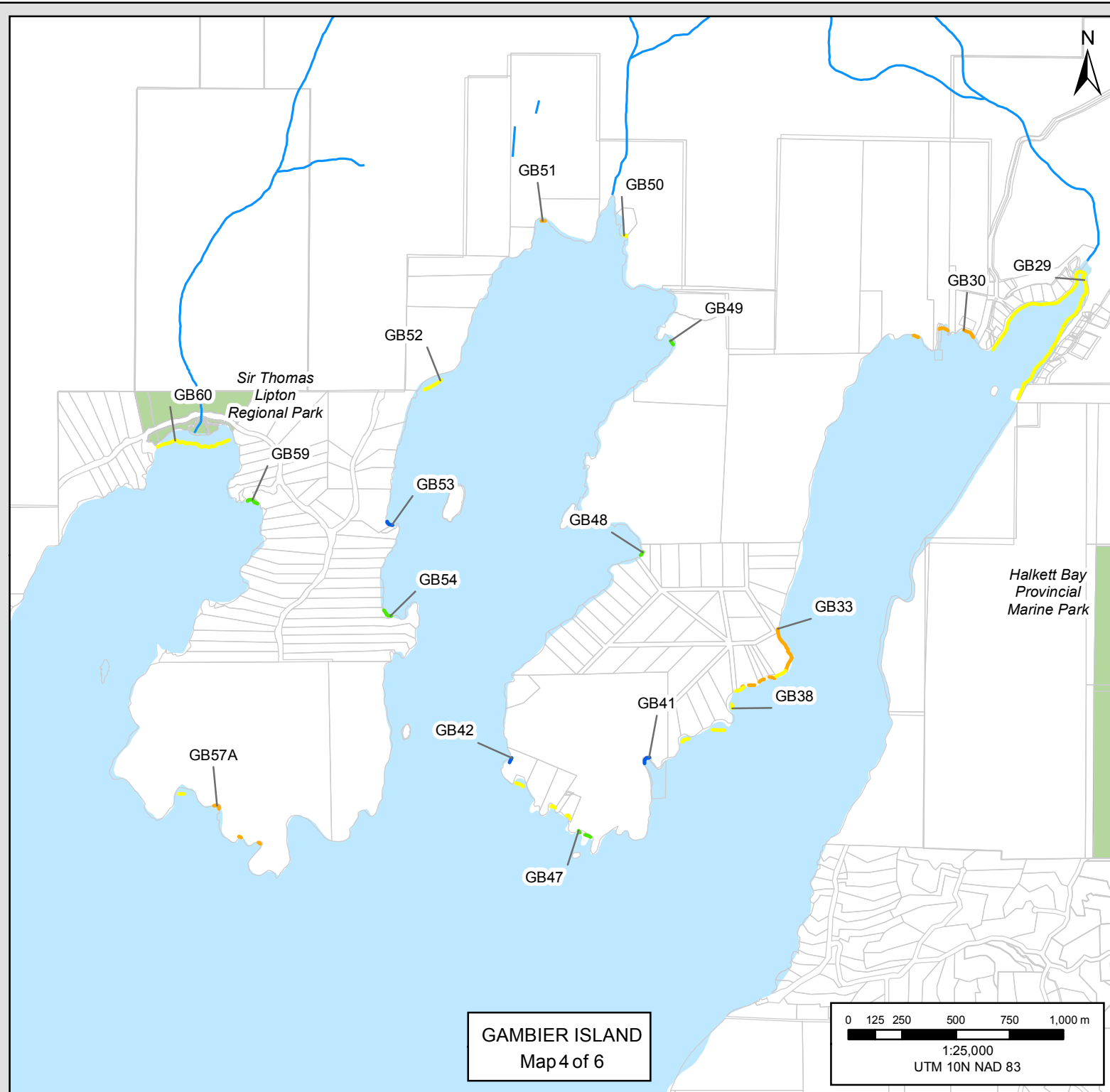


Forage Fish Habitat Suitability Assessments by:
BC Marine Conservation and Research Society

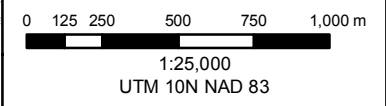
Funding Provided by:
 Emerald Sea Biological
Islands Trust

Digital Mapping by: CHARTWELL Consultants Ltd.

Map Document: L:\GIS\Data\13-006\Gambier_Keats\mapping\GAMBIER_MAP.mxd
Mapping by: JW
Date: 10/31/2014



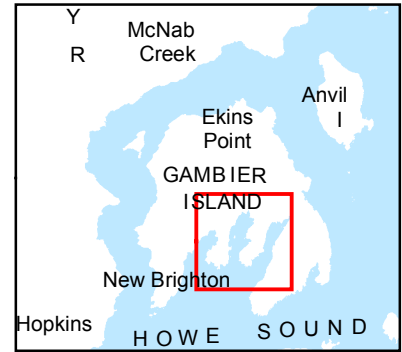
GAMBIER ISLAND
Map 4 of 6



Suitable Forage Fish Spawning Habitat

Suitable Forage Fish Spawning Habitat

- Pacific sand lance, Continuous
- Surf smelt, Continuous
- - - Surf smelt, Discontinuous
- Surf smelt / Pacific sand lance, Continuous
- - - Surf smelt / Pacific sand lance, Discontinuous
- Not Suitable Habitat
- Not Habitat
- Cadastral Boundaries
- Parks
- GB1 Beach Number



Forage Fish Habitat Suitability Assessments by:

BC Marine Conservation and Research Society

Funding Provided by:

Emerald Sea Biological

Islands Trust

Digital Mapping by:

Map Document: L:\GIS\Data\13-006\Gambier_Keats\Maping\GAMBIER_MAP.mxd
 Mapping by: JW
 Date: 10/31/2014