


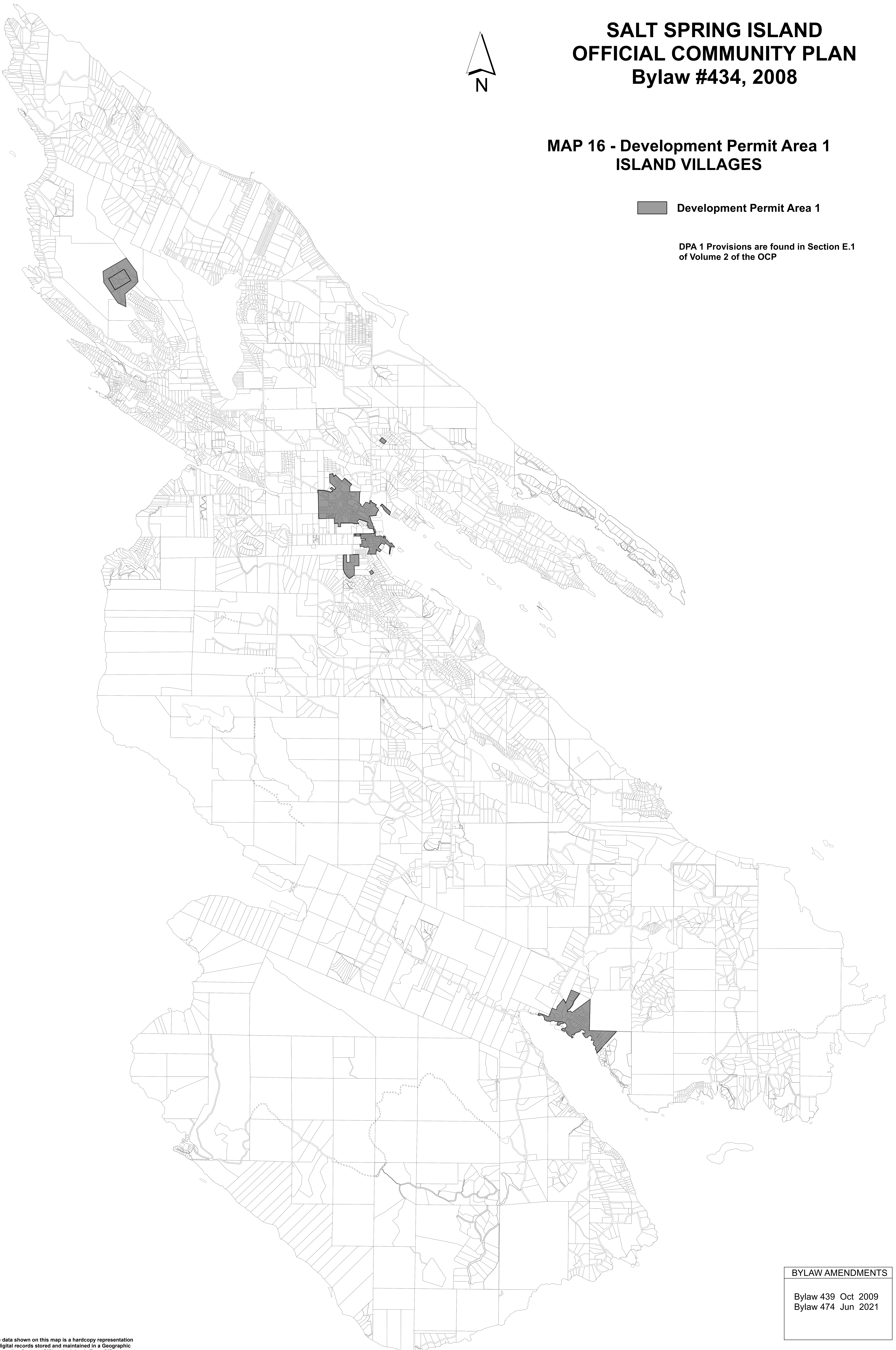
**SALT SPRING ISLAND  
OFFICIAL COMMUNITY PLAN  
Bylaw #434, 2008**



**MAP 16 - Development Permit Area 1  
ISLAND VILLAGES**

 **Development Permit Area 1**

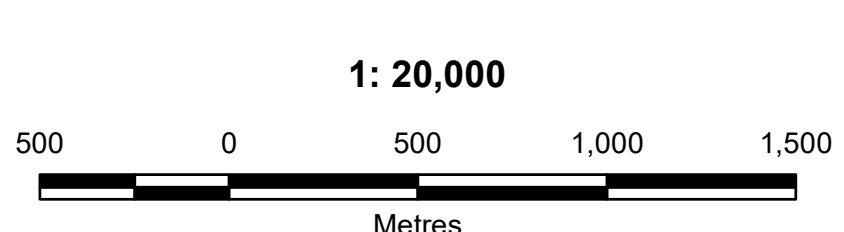
DPA 1 Provisions are found in Section E.1  
of Volume 2 of the OCP



**BYLAW AMENDMENTS**

Bylaw 439 Oct 2009  
Bylaw 474 Jun 2021

The data shown on this map is a hardcopy representation  
of digital records stored and maintained in a Geographic  
Information System (GIS) at the Islands Trust Office.



**SALT SPRING ISLAND**

**SALT SPRING ISLAND  
OFFICIAL COMMUNITY PLAN**

**Map 16  
Development Permit Area 1**