


SALT SPRING ISLAND OFFICIAL COMMUNITY PLAN Bylaw #434, 2008




MAP 3 - Existing Transportation Network and Road Standards



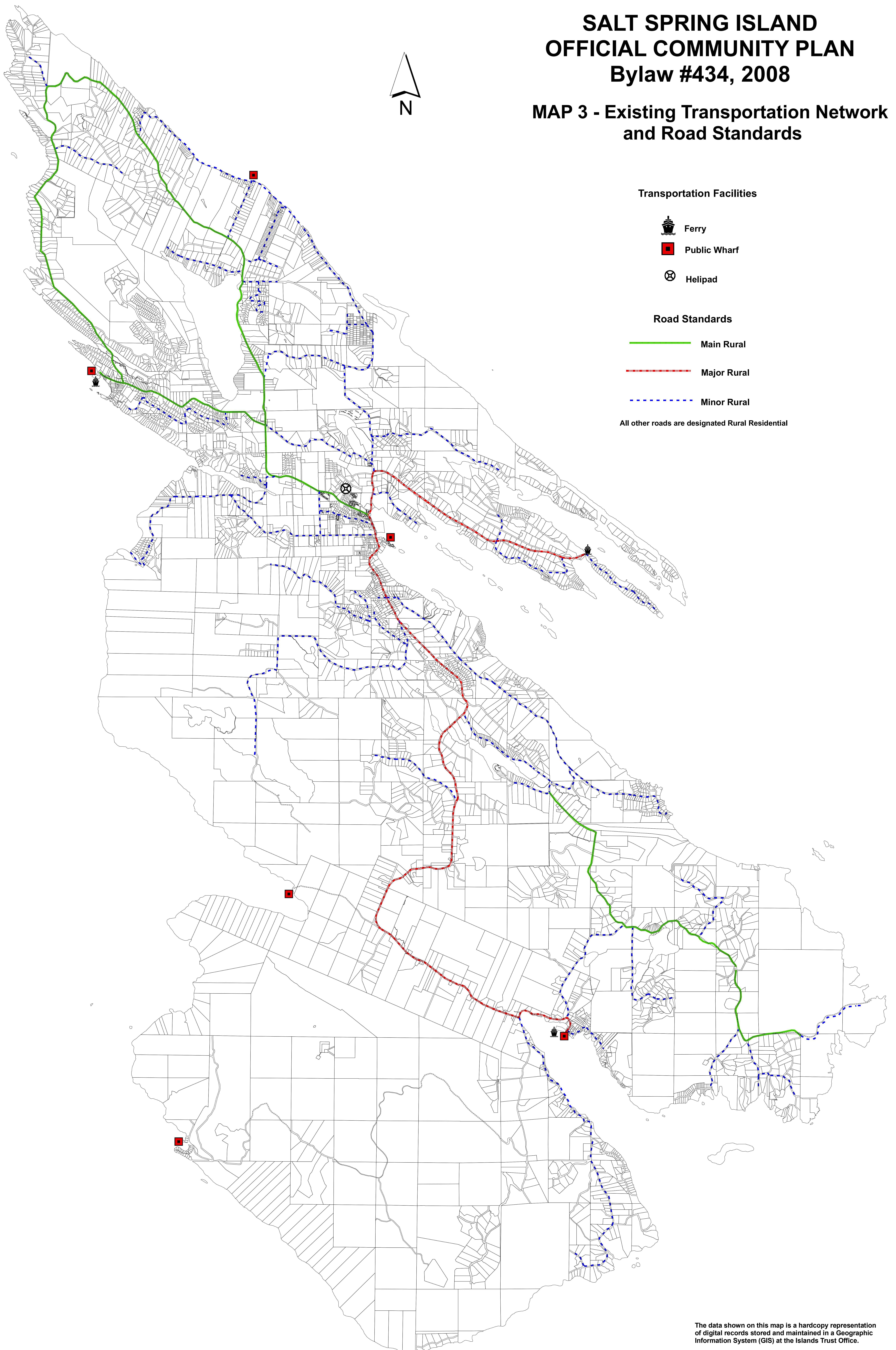
Transportation Facilities

-  Ferry
-  Public Wharf
-  Helipad

Road Standards

-  Main Rural
-  Major Rural
-  Minor Rural

All other roads are designated Rural Residential



The data shown on this map is a hardcopy representation of digital records stored and maintained in a Geographic Information System (GIS) at the Islands Trust Office.