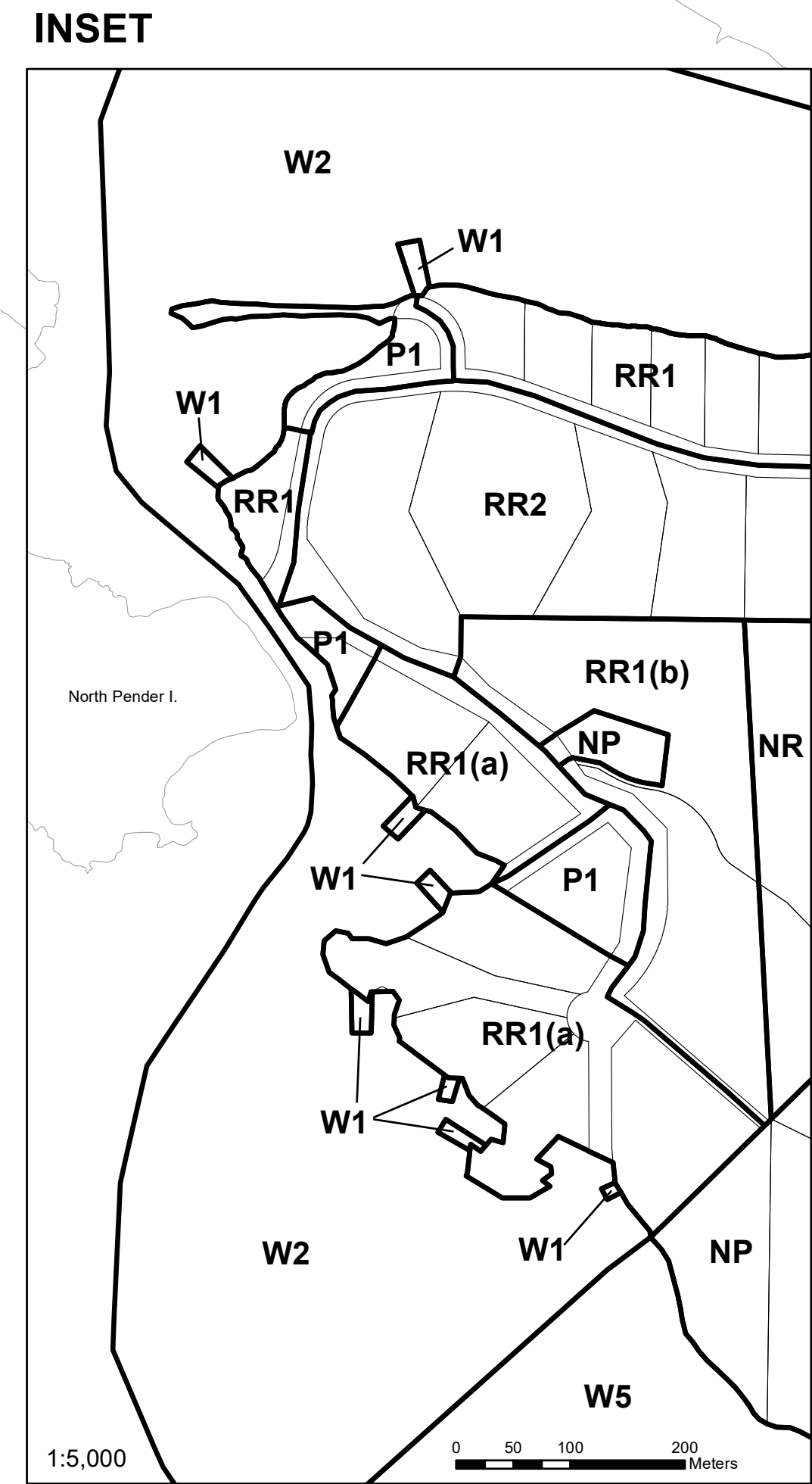
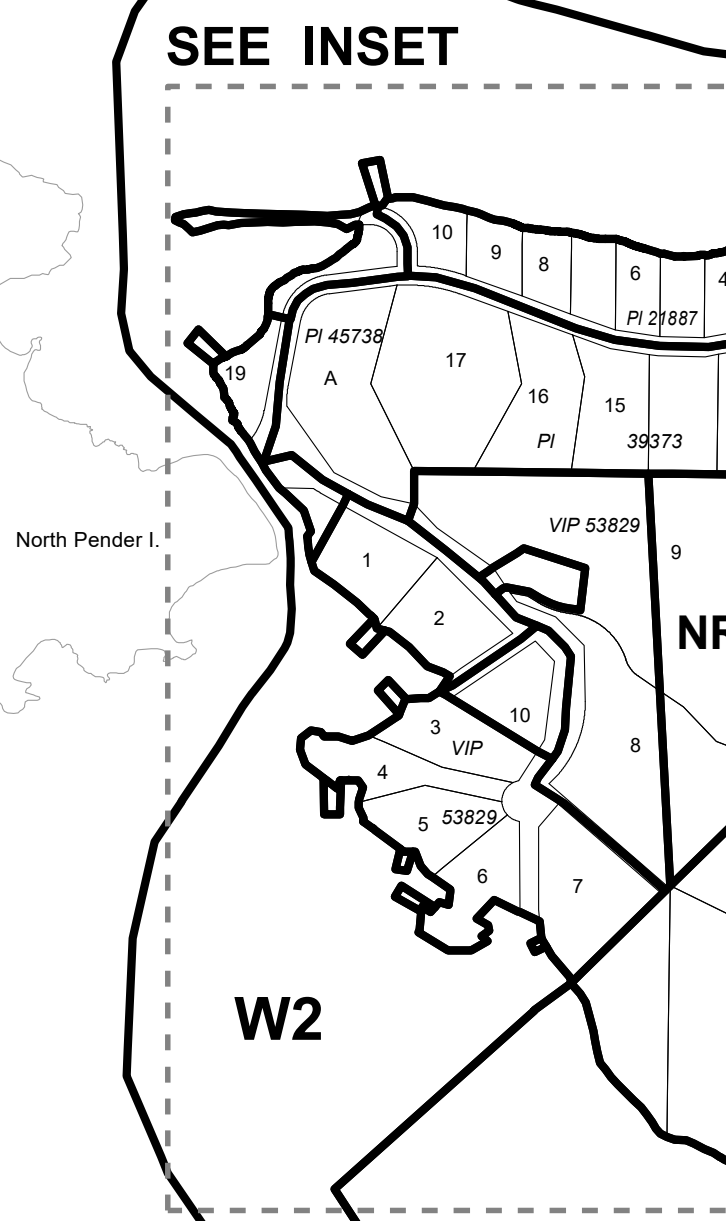
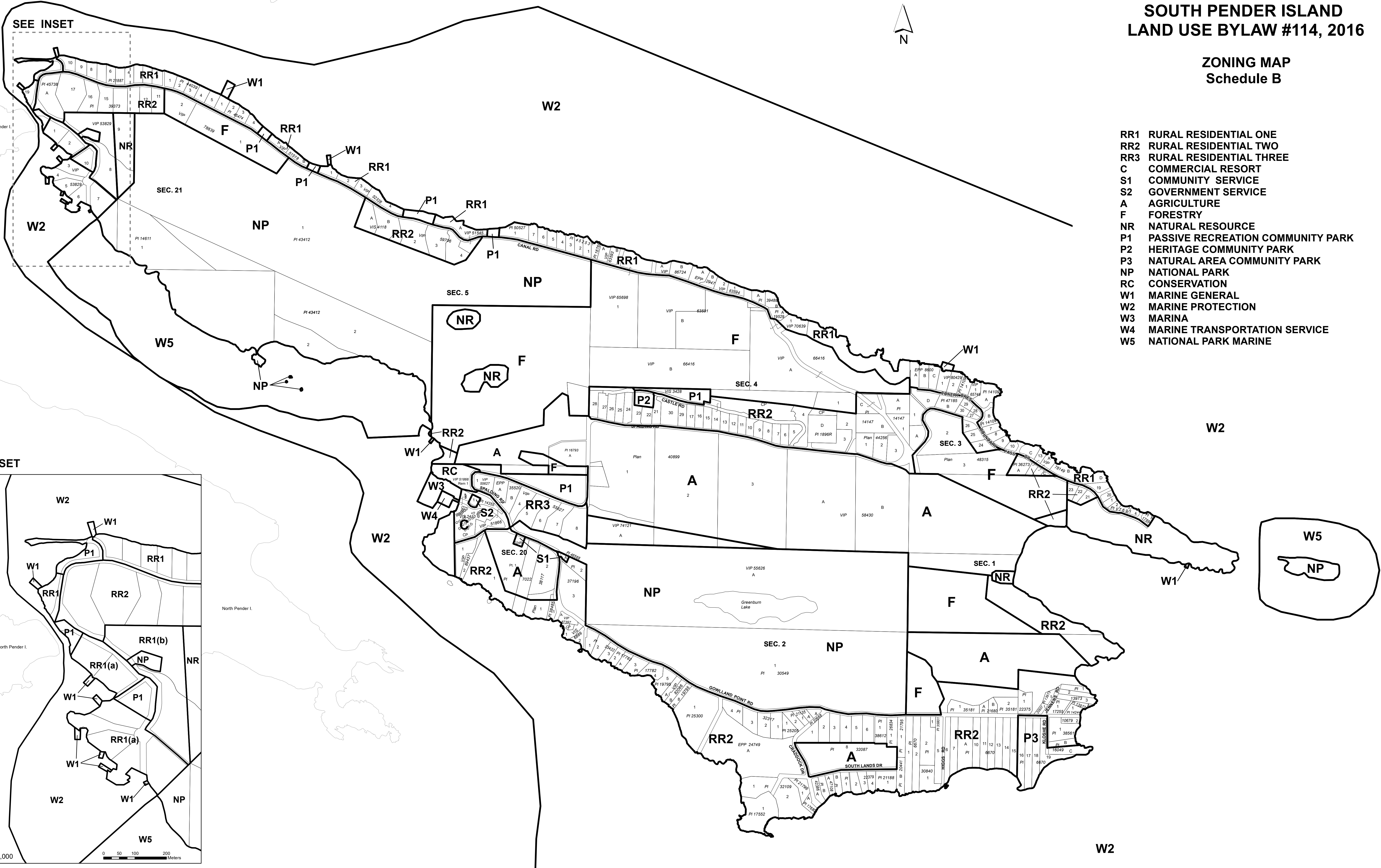


# SOUTH PENDER ISLAND LAND USE BYLAW #114, 2016

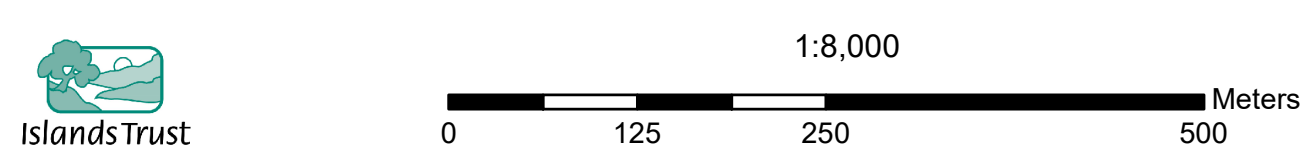
## ZONING MAP Schedule B



- RR1 RURAL RESIDENTIAL ONE
- RR2 RURAL RESIDENTIAL TWO
- RR3 RURAL RESIDENTIAL THREE
- C COMMERCIAL RESORT
- S1 COMMUNITY SERVICE
- S2 GOVERNMENT SERVICE
- A AGRICULTURE
- F FORESTRY
- NR NATURAL RESOURCE
- P1 PASSIVE RECREATION COMMUNITY PARK
- P2 HERITAGE COMMUNITY PARK
- P3 NATURAL AREA COMMUNITY PARK
- NP NATIONAL PARK
- RC CONSERVATION
- W1 MARINE GENERAL
- W2 MARINE PROTECTION
- W3 MARINA
- W4 MARINE TRANSPORTATION SERVICE
- W5 NATIONAL PARK MARINE



1:5,000



# SOUTH PENDER ISLAND