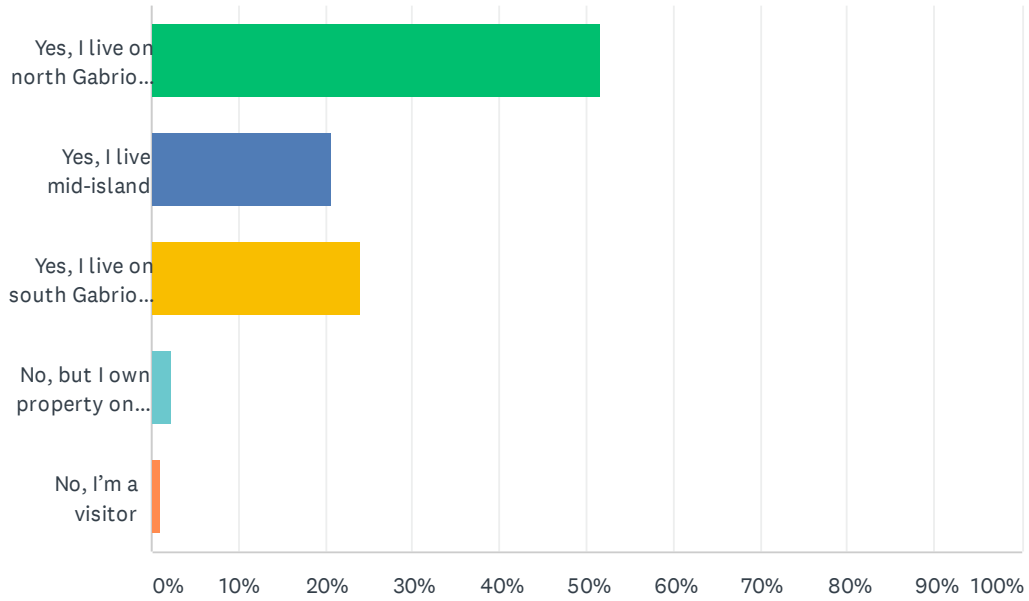


## Q1 Are you a resident of Gabriola Island?

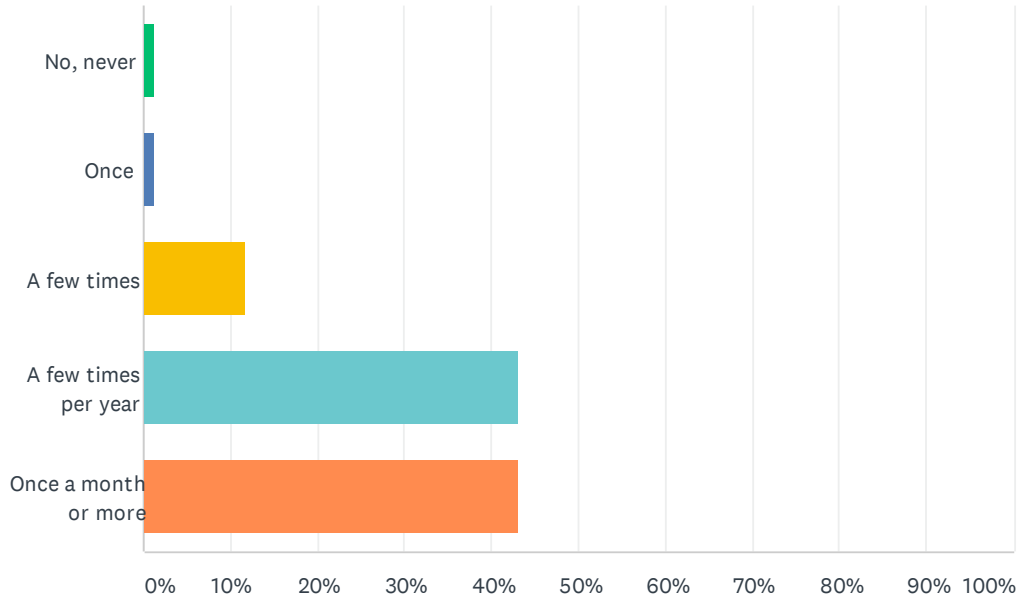
Answered: 87 Skipped: 0



ANSWER CHOICES	RESPONSES	
Yes, I live on north Gabriola Island	51.72%	45
Yes, I live mid-island	20.69%	18
Yes, I live on south Gabriola Island	24.14%	21
No, but I own property on Gabriola Island	2.30%	2
No, I'm a visitor	1.15%	1
<b>TOTAL</b>		<b>87</b>

## Q2 Have you ever visited the S'ul-hween X'pey/ Elder Cedar Nature Reserve? If so, how often?

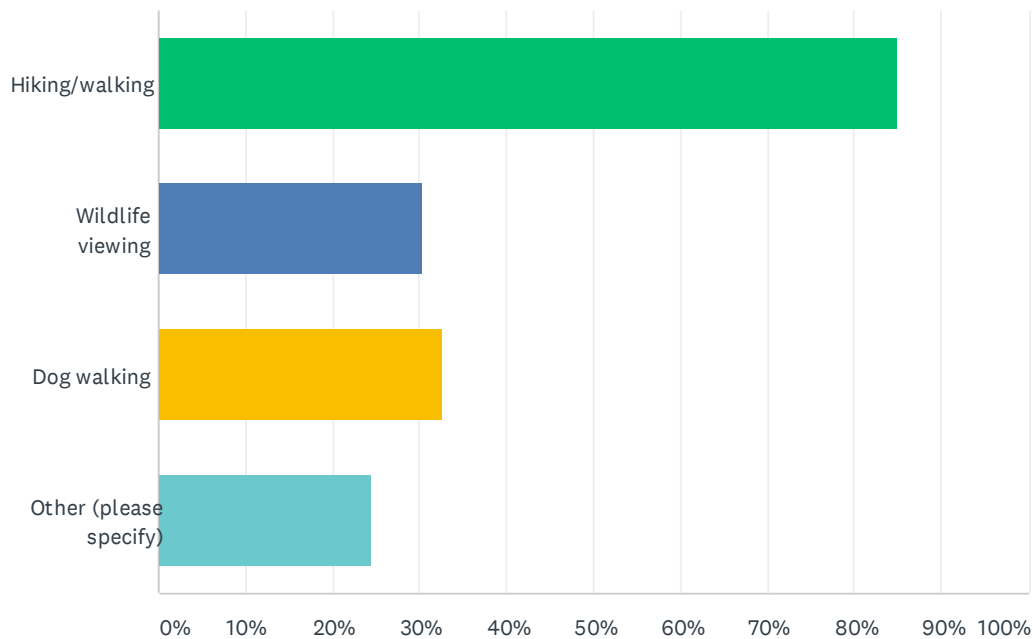
Answered: 86 Skipped: 1



ANSWER CHOICES	RESPONSES	
No, never	1.16%	1
Once	1.16%	1
A few times	11.63%	10
A few times per year	43.02%	37
Once a month or more	43.02%	37
TOTAL		86

### Q3 If you have visited S'ul-hween X'pey/ Elder Cedar Nature Reserve before, what did you do there?

Answered: 86 Skipped: 1



ANSWER CHOICES	RESPONSES
Hiking/walking	84.88% 73
Wildlife viewing	30.23% 26
Dog walking	32.56% 28
Other (please specify)	24.42% 21
Total Respondents: 86	

#	OTHER (PLEASE SPECIFY)	DATE
1	Inspecting trail signage and infrastructure for vandalism and damage as that was happening a few years back	2/24/2021 11:30 AM
2	Photography	2/23/2021 9:47 AM
3	meditation, transiting through to see winter waterfall	2/17/2021 1:01 PM
4	taking photos	2/17/2021 9:19 AM
5	Ridign the connector trail from Wild Cherry to Windecker.	2/16/2021 9:18 PM
6	Bicycle riding	2/15/2021 9:26 PM
7	Biking just on the connector the last part of the trail (where they just completed 2 sections of boardwalk) that comes out onto Windecker -- cyclists have only one option to ride the trail from end to end, and this connector should be clearly identified as OK to cycle on.	2/15/2021 5:24 PM
8	Cycling	2/15/2021 5:09 PM
9	Cycling on designated trail but not into restricted areas	2/15/2021 4:09 PM

## S'ul-hween X'pey/ Elder Cedar Nature Reserve Management Plan Questionnaire

10	Photography, forest bathing, walking meditations	2/15/2021 1:32 PM
11	Used the trail to connect on the north side to cycle	2/15/2021 1:30 PM
12	running	2/15/2021 12:43 PM
13	mountain biking	2/15/2021 12:40 PM
14	Photography	2/15/2021 12:31 PM
15	There is a path connecting to Windecker that I have used with my bike. It connects to the boundary of Elder Cedar with the old main trail along the east boundary.	2/15/2021 11:59 AM
16	Annual Covenant Review	2/14/2021 3:18 PM
17	Nature Photography, son and daughter-in-law marriage.	2/14/2021 12:08 PM
18	Forest Bathing.	2/13/2021 9:30 PM
19	Cycling	2/13/2021 9:10 PM
20	Learning about Indigenous uses of plants from an Indigenous knowledge keeper	2/13/2021 3:55 PM
21	photography	2/12/2021 6:30 PM

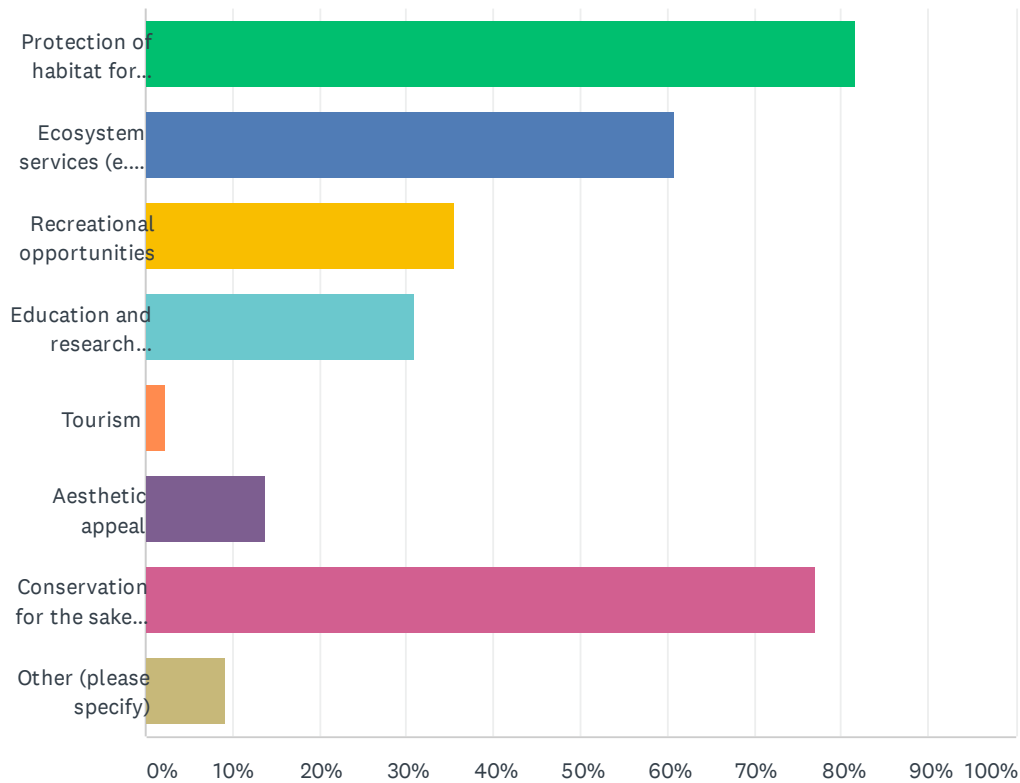
## Q4 Please list any wildlife and unique plant species you have seen in or near S'ul-hween X'pey/ Elder Cedar Nature Reserve:

Answered: 28 Skipped: 59

#	RESPONSES	DATE
1	screech owl	2/24/2021 11:30 AM
2	Wild Huckleberry	2/20/2021 12:10 PM
3	the Elder cedar	2/19/2021 11:52 AM
4	mature cedars	2/18/2021 1:47 PM
5	owls	2/18/2021 10:17 AM
6	red breasted sapsucker, cougar, old cedars and Douglas firs	2/17/2021 1:01 PM
7	Deers , birds of a many species, And of course all the local plants that grow in this area	2/16/2021 4:08 PM
8	Sorry, can't recall any at the moment.	2/15/2021 12:43 PM
9	Beautiful old growth trees	2/15/2021 12:29 PM
10	interesting mushrooms and fungi. Old trees, moss.	2/15/2021 11:59 AM
11	ravens, hanging mosses and large sweep of ground level mosses	2/15/2021 11:44 AM
12	old growth cedars, diverse kinds of birds, various flora and fauna	2/14/2021 7:19 PM
13	mushrooms, fungi, bats, deer, moss, ferns,	2/14/2021 5:59 PM
14	Varous birds, especially crows	2/14/2021 4:24 PM
15	none that I was aware of	2/14/2021 12:08 PM
16	Ravens	2/14/2021 12:01 PM
17	many birds deer racoons	2/14/2021 9:58 AM
18	Douglas Fir , Cedar ,	2/14/2021 9:13 AM
19	red-legged frog	2/14/2021 7:24 AM
20	Some crazy fungal fruiting bodies	2/13/2021 8:42 PM
21	Woodpeckers, winter wren, heard others e.g. golden crowned kinglet	2/13/2021 8:02 PM
22	Owls	2/13/2021 7:32 PM
23	Pileated woodpecker, downy woodpecker, flicker, kinglets	2/13/2021 4:30 PM
24	Raven, sword fern, berry (I forget the name), fairy moss (wrong name; it's the one that hangs from branches and is stretchy), CMT cedar	2/13/2021 3:55 PM
25	ravens, songbirds, funghi of all sorts, mushrooms, lady slipper, mosses, big beautiful firs and cedar especially great great great grandmother cedar, deer (rarely), heard a cougar once :o...just soooo much to see. eye candy central!	2/12/2021 6:30 PM
26	Pileated wood pecker, cedar, moss, lichen, huckleberry,	2/12/2021 4:54 PM
27	Hawks/ Owls/ Song birds / Wood peckers	2/9/2021 6:18 PM
28	Many unique fungi, amazing old growth cedar	2/9/2021 1:51 PM

## Q5 What do you believe to be the most important values of nature reserves? (choose three)

Answered: 87 Skipped: 0



ANSWER CHOICES	RESPONSES
Protection of habitat for at-risk species	81.61% 71
Ecosystem services (e.g. clean water and air, erosion control, groundwater recharge, etc.)	60.92% 53
Recreational opportunities	35.63% 31
Education and research opportunities	31.03% 27
Tourism	2.30% 2
Aesthetic appeal	13.79% 12
Conservation for the sake of the intrinsic value of nature	77.01% 67
Other (please specify)	9.20% 8
Total Respondents: 87	

#	OTHER (PLEASE SPECIFY)	DATE
1	all of the above are important	2/15/2021 1:32 PM
2	Preservation of Indigenous culturally critical natural resources.	2/15/2021 12:43 PM
3	climate change	2/14/2021 7:19 PM

## S'ul-hween X'pey/ Elder Cedar Nature Reserve Management Plan Questionnaire

4	Habitat for wildlife undisturbed by human activities	2/14/2021 12:50 PM
5	Indigenous use	2/13/2021 3:55 PM
6	It feels like a sacred space.	2/13/2021 3:31 PM
7	The Big Elder Cedars	2/9/2021 6:18 PM
8	I also think it should be recognized for its cultural heritage from a bio cultural diversity lens	2/9/2021 4:22 PM

## Q6 What activities do you believe are incompatible with the protection of natural features, and should not be allowed within S'ul-hween X'pey/ Elder Cedar Nature Reserve?

Answered: 72 Skipped: 15

#	RESPONSES	DATE
1	Off leash dog walking! Motorised activities.	3/9/2021 10:24 AM
2	biking, horses, off-leash dogs, people "decorating" with seasonal ornaments, people installing memorials to their deceased dogs who they used to walk on the trails	2/24/2021 11:30 AM
3	Dog walking. Although dogs are permitted on a leash, this requirement is not always respected, so no dogs at all would be preferable.	2/23/2021 9:47 AM
4	dog walking- the current signs require dogs be leashed. I have walked this trail many, many times and note that often dogs are not leashed.	2/23/2021 9:10 AM
5	no motorized use	2/22/2021 9:08 PM
6	Dogs off leash	2/22/2021 4:32 PM
7	more trail construction	2/22/2021 1:18 PM
8	Tree cutting, motorized vehicles	2/20/2021 12:10 PM
9	unless a tree is potentially dangerous in a Nature reserve, the trees should be uncut...unless....the tree is potentially dangerous.	2/19/2021 11:52 AM
10	biking, wild harvesting, animal walking	2/19/2021 12:24 AM
11	cross country cycling, picnicking,	2/18/2021 1:47 PM
12	any human activity	2/18/2021 11:15 AM
13	motorized vehicles; stay on trails	2/18/2021 10:17 AM
14	mountain bikes, horses, group tours (over 5-6 persons)	2/17/2021 1:01 PM
15	mountain biking, dirt bikes, camping	2/17/2021 10:33 AM
16	Dogs. The trails are littered with excrement.	2/17/2021 9:19 AM
17	Cycling (except for the Wild Cherry to Windecker connector), motor cycles, off leash dogs, and any other activity that is not on the designated trails should not be allowed	2/16/2021 9:18 PM
18	Definitely this is a non-motorized area.	2/16/2021 4:08 PM
19	biking, large groups, smoking, plant removal	2/16/2021 10:49 AM
20	All motorized vehicles should be prohibited	2/16/2021 9:45 AM
21	Biking, camping, motorbikes, horses	2/15/2021 10:58 PM
22	Any motorized vehicles	2/15/2021 9:26 PM
23	Motorized vehicles	2/15/2021 5:09 PM
24	I feel that in the Elder Cedar Nature Reserve the mode of travel should be foot only. I feel on the trail entering the forest from Windecker, peddle bikes should be allowed but only on the lower road to enter the Government lands. At no time should bikes be allowed on the Elder Cedar trail.	2/15/2021 4:03 PM
25	only walking should be allowed, no bikes etc.	2/15/2021 1:32 PM
26	Motorcycles	2/15/2021 1:18 PM



## S'ul-hween X'pey/ Elder Cedar Nature Reserve Management Plan Questionnaire

27	Already regulated, but should continue: motorized recreation; other, higher impact recreation (i.e. mountain biking); dogs off leash; plant gathering--even berry picking, gathering leaves for tea, etc. (excepting traditional activities by First Nations peoples).	2/15/2021 12:43 PM
28	motor cycles	2/15/2021 12:42 PM
29	Motorsports	2/15/2021 12:31 PM
30	use of motorized vehicles, horses and bikes on trails, use of drones in the area. Large group activities	2/15/2021 11:59 AM
31	mass tourism, bicycling, off trail hiking.	2/15/2021 11:44 AM
32	No vehicles, no developments other than trail maintenance	2/15/2021 8:23 AM
33	motorized vehicles, bicycles, dogs, horses	2/14/2021 9:17 PM
34	motorized vehicles, e biking	2/14/2021 7:19 PM
35	dogs, bikes, motorbikes, cigarettes,	2/14/2021 5:59 PM
36	Commercial activities, logging, off-trail walking of any kind	2/14/2021 4:24 PM
37	Off leash dogs	2/14/2021 3:18 PM
38	motorized vehicles, bicycles, domestic pets.	2/14/2021 2:19 PM
39	Dog walking, biking, equestrian use	2/14/2021 12:50 PM
40	any motorized activities.	2/14/2021 12:08 PM
41	No dogs, the loose dogs scare my grandkids.	2/14/2021 12:01 PM
42	Use of bikes of any kind. Foot visits only.	2/14/2021 11:58 AM
43	trail bikes	2/14/2021 11:15 AM
44	Anything manmade with the exception of trail protection; dogs running loose.	2/14/2021 10:22 AM
45	probably no people	2/14/2021 9:58 AM
46	construction beyond trail building; motorized vehicles; noise.	2/14/2021 9:20 AM
47	Bike access	2/14/2021 9:13 AM
48	Biking - ruins the trails. Hard on the ecosystem.	2/14/2021 9:04 AM
49	all activities except walking	2/14/2021 8:16 AM
50	Camping	2/14/2021 8:03 AM
51	Horses	2/14/2021 7:48 AM
52	Any motorized vehicle.	2/14/2021 7:45 AM
53	motorized vehicles, shooting, camping	2/13/2021 10:16 PM
54	Current restriction are generally suitable.	2/13/2021 9:30 PM
55	motor vehicles	2/13/2021 9:25 PM
56	Motorized vehicle access, industrial development	2/13/2021 9:10 PM
57	Mountain biking	2/13/2021 8:52 PM
58	Motorized vehicles bicycles horses	2/13/2021 8:42 PM
59	Motorized activities	2/13/2021 8:02 PM
60	Biking, any mode of transport other than feet. Too much off path activity.	2/13/2021 4:30 PM
61	Motorized vehicles; dog walking because people are supposed to stay on the trails	2/13/2021 3:55 PM
62	Pedestrian use only, no bikes, etc.	2/13/2021 3:31 PM

## S'ul-hween X'pey/ Elder Cedar Nature Reserve Management Plan Questionnaire

63	camping	2/13/2021 12:42 PM
64	Activity should be limited to walking. No bicycles	2/13/2021 9:16 AM
65	honestly...dogs. mine is pretty good, but still...dogs running loose do stuff that isnt protecting that forest and it's inabitants.	2/12/2021 6:30 PM
66	Literally any development. She'll off a piece and the rest will go soon too.	2/12/2021 6:26 PM
67	motor bikes, or bikes of any kind - but the prohibition on non-motorized bikes should NOT apply to the connector trail between Windecker and Wild Cherry.	2/12/2021 5:00 PM
68	Vehicular access, resource extraction, development, recreation using vehicles	2/12/2021 4:54 PM
69	Motorized vehicles, mountain bikes, large gatherings	2/12/2021 4:53 PM
70	off leash dog walking ( A big problem),	2/9/2021 6:18 PM
71	Biking	2/9/2021 4:22 PM
72	Cycling, tourism	2/9/2021 1:51 PM

## Q7 What do you feel could be the greatest threat to the health of this nature reserve, and should be the highest management priority for the Islands Trust Conservancy?

Answered: 66 Skipped: 21

#	RESPONSES	DATE
1	Lack of ecosystem education by users	3/9/2021 10:24 AM
2	deer browse; trail expansion as people look to go "off-trail" and explore something new; parking lot impacts on entrance of reserve - the area is getting compacted and might lead to early demise of the trees along the entrance; setting up a fenced area with no deer browse for an experimental decade to illustrate the biodiversity in ground cover and wildflowers that might return?	2/24/2021 11:30 AM
3	Dogs and an expansion of the trails within this small reserve.	2/23/2021 9:47 AM
4	this a reserve and not a park. please limit dog access and do not expand trail system in the reserve	2/23/2021 9:10 AM
5	over time - Invasive plants	2/22/2021 9:08 PM
6	Dogs running deer down and dog feces	2/22/2021 4:32 PM
7	human modifications to facilitate tourism	2/22/2021 1:18 PM
8	Over use	2/20/2021 12:10 PM
9	seems to be ok as it is being managed now	2/19/2021 11:52 AM
10	invasives that are now growing on land and waterways should be removed	2/18/2021 1:47 PM
11	human activity should be prohibited	2/18/2021 11:15 AM
12	too many tourists; don't encourage visitors	2/18/2021 10:17 AM
13	more education onsite about staying on trails, quiet contemplation, reaching out to surrounding landowners with buffer zone participation in voluntary land stewardship (GaLTT Nature stewards)	2/17/2021 1:01 PM
14	fire hazard from smoking, drought, catastrophe	2/17/2021 10:33 AM
15	Nearby development and overuse.	2/17/2021 9:19 AM
16	People (and dogs) wandering off the designated trails and damaging the delicate ecosystem.	2/16/2021 9:18 PM
17	As long as people stay on the path I believe that this area can be reserved as a nature park	2/16/2021 4:08 PM
18	tourism	2/16/2021 10:49 AM
19	Overuse and travelling off trails	2/16/2021 9:45 AM
20	Too many visitors	2/15/2021 10:58 PM
21	Clear cutting	2/15/2021 5:09 PM
22	invasive species perhaps	2/15/2021 1:32 PM
23	Weather - climate change	2/15/2021 1:18 PM
24	High impact development up to the reserve boundaries. The reserve itself is fairly small.	2/15/2021 12:43 PM
25	forest fire. Water pumping capacity to fight a forest fire.	2/15/2021 12:42 PM
26	Keeping people from walking through the bush and on the designated trails.	2/15/2021 12:31 PM

## S'ul-hween X'pey/ Elder Cedar Nature Reserve Management Plan Questionnaire

27	Climate change	2/15/2021 12:29 PM
28	restricted parking access is good to limit the number of people in the area at one time.	2/15/2021 11:59 AM
29	off trail movement	2/15/2021 11:44 AM
30	Anything that conflicts with protecting the eco balance and natural environment	2/15/2021 8:23 AM
31	trampling and driving over natural features, dogs everywhere	2/14/2021 9:17 PM
32	development	2/14/2021 7:19 PM
33	bikes, cigarettes, off trail tromping about, people poop, dogpoop	2/14/2021 5:59 PM
34	Overuse could damage exposed tree roots. More elevated wooden walkways should be considered. would	2/14/2021 4:24 PM
35	Wet trail use. Number of visitors	2/14/2021 3:18 PM
36	invasives species (scotch broom, daphne, others)	2/14/2021 2:19 PM
37	Human disturbance spreading invasive species (lawn weeds)	2/14/2021 12:50 PM
38	Upstream development unless managed in an ecologically sensitive manor.	2/14/2021 12:08 PM
39	Protect tree roots with more boardwalks.	2/14/2021 12:01 PM
40	Littering by visitors or other disregard for the health of the environment. Also accidental introduction of non-native invasive plants.	2/14/2021 11:58 AM
41	over use; people going off trail; trail motor bike use; the person(s) who have been sabotaging and removing signage and infrastructure from the park;going off trail around the large cedar; reduced water table due to the increased development around the areas surrounding the Elder Cedar	2/14/2021 11:15 AM
42	Logging or tree removal for any purpose.	2/14/2021 10:22 AM
43	people	2/14/2021 9:58 AM
44	keep out motors.	2/14/2021 9:20 AM
45	Development around its margins, including vehicle access and parking.	2/14/2021 9:13 AM
46	Opening it up to much activities.	2/14/2021 9:04 AM
47	how to keep people on the trails	2/14/2021 8:16 AM
48	Canada	2/14/2021 7:45 AM
49	Overuse cannot realistically be prevented, focus management on mitigating the results	2/14/2021 7:24 AM
50	fires	2/13/2021 10:16 PM
51	Upgrading trails to protect tree roots and to improve handicapped access.	2/13/2021 9:30 PM
52	ATV access	2/13/2021 9:10 PM
53	Humans	2/13/2021 8:52 PM
54	Disruption of contiguous properties adjacent. Rapacious greed.	2/13/2021 8:42 PM
55	Climate change	2/13/2021 8:02 PM
56	Any removal of plants, wood including deadfall, windfall etc.	2/13/2021 4:30 PM
57	Access, and any increased activity	2/13/2021 3:55 PM
58	I find the vast majority of those using the Nature Reserve treat it with respect, stay on the trails, and are careful. The biggest threat (other than climate change) is the possibility of invasive non-native species to take home. But it looks like a good job has been done of removing ivy and holly and tansy ragwort. So far I haven't seen any daphe laurel.	2/13/2021 3:31 PM
59	Too many people leaving garbage, going off path	2/13/2021 9:16 AM
60	people not taking care	2/12/2021 6:30 PM

S'ul-hween X'pey/ Elder Cedar Nature Reserve Management Plan Questionnaire

61	The biggest threat would be developers.	2/12/2021 6:26 PM
62	overuse, and people walking off-trail.	2/12/2021 5:00 PM
63	Those listed above, also Lack of education, signage for recreational users	2/12/2021 4:54 PM
64	Overcrowding, erosion	2/12/2021 4:53 PM
65	Damage to root systems as traffic gets heavier,	2/9/2021 6:18 PM
66	Better management system that is from a co management perspective with snuneymuxw first nation	2/9/2021 4:22 PM

## Q8 Please provide any other relevant information that will help us make the best management decisions for S'ul-hween X'pey/ Elder Cedar Nature Reserve.

Answered: 46 Skipped: 41

#	RESPONSES	DATE
1	Perhaps an annual article in the paper about how Nature Reserves are different than RDN community or regional parks? we see more people using this space like an extension of the crown land or RDN parks and not realizing it is very different, or is supposed to be!	2/24/2021 11:30 AM
2	There are many, many trails on Gabriola where dog walkers can take their dogs. One dog free zone would be appropriate and appreciated.	2/23/2021 9:47 AM
3	Trail in NE corner is a major island connector trail and bikes and horses should be permitted on this trail (but not within the main reserve area).	2/22/2021 9:08 PM
4	Lacking signage showing on leash for dogs	2/22/2021 4:32 PM
5	leave the park as unchanged as possible	2/22/2021 1:18 PM
6	GALTT is an amazing organization with all they do.	2/20/2021 12:10 PM
7	please close it	2/18/2021 11:15 AM
8	keep it as it is	2/18/2021 10:17 AM
9	The use of well placed, positively focussed interpretive signage in important areas -- such as the creek, succession e.g., the oldest trees, encouragement to listen and contemplate this forest community.	2/17/2021 1:01 PM
10	A permanent buffer zone around the entire reserve.	2/17/2021 9:19 AM
11	The portion of trail that touches the north side of the reserve is the only connector between Wild Cherry and Windecker. As such, this trail should be designated as a bike trail.	2/16/2021 9:18 PM
12	Help in identifying invasive species/cleanup that is needed would be great!	2/16/2021 9:45 AM
13	Besides being a hiker in the area I also mountain bike. The trail that runs from Windecker into the DND lands is the only connector for this biking area. Allowing bikes to pass through this trail creates a great biking corridor which allows bikes to avoid a dangerous section of North Road. I strongly support having no bikes in the trail network of the Elder Cedar Nature Reserve but also feel that until an alternate trail system is created, the Windecker connector provides a safe route that is already frequently used. Signing this trail for bike use would encourage the continued support of the growing population of bikers and eliminate possible conflict of interest for further use.	2/16/2021 8:43 AM
14	As a Mountain biker, I believe a respected corridor through the reserve would help the local riders pass through.	2/15/2021 9:26 PM
15	It is very important to bicycle riders that we are able to continue to use the trail that connects Windecker to Wild Cherry.	2/15/2021 1:18 PM
16	I fully support (and feel it is the responsibility of the Islands Trust) to allow this set-aside area and/or others on the Island to accommodate traditional uses by members of the Snuneymuxw FN.	2/15/2021 12:43 PM
17	Cyclists have to ignore the no cycling sign to be able to access the trails in the federal lands or to go through to Wild Cherry. This needs to be changed.	2/15/2021 12:42 PM
18	there is an area which is marked "no bikes", but actually cycling is permitted. This sign should be changed. I am not sure whether or not the sign is within the actual boundaries of the Reserve	2/15/2021 12:40 PM

## S'ul-hween X'pey/ Elder Cedar Nature Reserve Management Plan Questionnaire

19	At present the only trail access by bicycle, from the south of the island to the north is using a trail on the south and east edge of the S'ul-hween X'pey/Elder Cedar Nature Reserve. It would be very helpful is this trail could be marked as usable by those of us who travel by bicycle.	2/15/2021 12:31 PM
20	Please allow cycling just on the connector trail between Wild Cherry and Windecker.	2/15/2021 12:29 PM
21	Some signage to explain the management objectives and why fewer people at once is a good practice.	2/15/2021 11:59 AM
22	with increased use there will be need for education (signage, pamphlets) re: importance and protection of the reserve.	2/15/2021 11:44 AM
23	This is a very special place that nourishes both flora, fauna and humans who are able to walk within it	2/15/2021 8:23 AM
24	Educational signs would be helpful to know more about the Snuneymuxw history etc.	2/14/2021 7:19 PM
25	out houses might be useful	2/14/2021 5:59 PM
26	Not my expertise to know	2/14/2021 4:24 PM
27	Many, many, many more informative signs. What makes this place significant? One big tree?	2/14/2021 3:18 PM
28	This unique nature reserve, and its trails, should be more widely known, including on a variety of maps (e.g. Galtt map).	2/14/2021 2:19 PM
29	I doubt GaLTT is the ideal management organization. They put human recreation above wildlife habitat practically everywhere on the island. best	2/14/2021 12:50 PM
30	Formalize parking a little better. Will reduce impact on areas not to be parked in.	2/14/2021 12:08 PM
31	No loose dogs, or maybe dogs only on a leash.	2/14/2021 12:01 PM
32	I love this reserve just as it is - i.e. accessible to the general public but not over-developed. (I would be happy to see an information panel at the North Road access explaining more about the ecological significance of the reserve but NOT the kind of signage that is often constructed within parks with multiple displays boards along the trail to explain specific trees etc - I feel that would be too intrusive.)	2/14/2021 11:58 AM
33	this is an important to the cultural connections of First Nations peoples	2/14/2021 11:15 AM
34	We need to keep wild spaces for future generations.	2/14/2021 10:22 AM
35	drive way is a pothole	2/14/2021 9:58 AM
36	Interpretive signagte would help - both further explaining its cultural , historical and ecological significance.	2/14/2021 9:13 AM
37	The inner loop should have limited activity (no bikes, etc.) with interp materials explaining both the environment and why restrictions are necessary. The trail leading in from Windecker is a critical off-road transportation connector and bicycle access there should be allowed, with steps taken to manage for any increased impacts.	2/14/2021 7:24 AM
38	keep it open for bikes as a safe way to travel the trails instead of roads	2/13/2021 10:16 PM
39	The trail connection in the NE corner of the reserve is very significant for active transportation on the island and should be accommodated and improved.	2/13/2021 9:30 PM
40	its one of the most beautiful spaces on the island	2/13/2021 9:25 PM
41	Keep dogs under control but do not ban them please. People with love coming here and are respectful.	2/13/2021 8:02 PM
42	Continue to work with GaLTT to protect the root systems of trees where the trees and trails interface.	2/13/2021 3:31 PM
43	keeping people in touch with nature and older growth trees by continuing to protect	2/12/2021 6:30 PM
44	Some land has to actually be off limits.	2/12/2021 6:26 PM
45	The connector trail between Windecker and Wild Cherry is the only access route for cyclists off-road. As long as cyclists do not enter Elder Cedar proper, this trail should be clearly	2/12/2021 5:00 PM

# S'ul-hween X'pey/ Elder Cedar Nature Reserve Management Plan Questionnaire

identified as being OK for cyclists! In fact, the latest GaLTT map shows the trail circumventing Elder Cedar. Signage is misleading!

---

46	The Parking lot is often a mess with people getting blocked in	2/9/2021 6:18 PM
----	----------------------------------------------------------------	------------------

---



## Q9 Please share with us any history you know about this property or any knowledge you have about unique cultural or other special features on the property.

Answered: 13 Skipped: 74

#	RESPONSES	DATE
1	over run by dogs on the loose	2/22/2021 4:32 PM
2	there are beautiful old growth/2nd growth cedars in the area, Gabriola needs more protected spaces like this	2/19/2021 12:24 AM
3	I've walked this property for 20 years with my children and family and hope to continue on walking this property in the same nature.	2/16/2021 4:08 PM
4	Fairly new to the island. Only know what I've learned from Island Trust and GALTT materials.	2/15/2021 12:43 PM
5	old logging camp bounded by heavily logged areas.	2/15/2021 11:44 AM
6	Originally UREP Crown Land, slated for logging, then retracted upon local work to preserve the area	2/14/2021 9:17 PM
7	the elder cedar and her kin are a sanctuary	2/14/2021 5:59 PM
8	none	2/14/2021 12:08 PM
9	the elder cedar trees, an agreement was made a few years ago	2/13/2021 9:25 PM
10	Ask SFN knowledge keepers	2/13/2021 3:55 PM
11	it was used for logging way back in the day. Snuneymex land.	2/12/2021 6:30 PM
12	There's a giant cathedral like cedar.	2/12/2021 6:26 PM
13	This is the traditional territory of Snuneymuxw First Nation. This should be acknowledged in how the land is managed and cared for.	2/9/2021 4:22 PM

Q10 If you would like to receive periodic updates from the Islands Trust Conservancy on this and other conservation projects on the islands, please provide your name and email address:

Answered: 26 Skipped: 61

#	RESPONSES	DATE
■	[REDACTED]	[REDACTED]
■	[REDACTED]	[REDACTED]
■	[REDACTED]	[REDACTED]
■	[REDACTED]	[REDACTED]
■	[REDACTED]	[REDACTED]
■	[REDACTED]	[REDACTED]
■	[REDACTED]	[REDACTED]
■	[REDACTED]	[REDACTED]
■	[REDACTED]	[REDACTED]
■	[REDACTED]	[REDACTED]
■	[REDACTED]	[REDACTED]
■	[REDACTED]	[REDACTED]
■	[REDACTED]	[REDACTED]
■	[REDACTED]	[REDACTED]
■	[REDACTED]	[REDACTED]
■	[REDACTED]	[REDACTED]
■	[REDACTED]	[REDACTED]
■	[REDACTED]	[REDACTED]
■	[REDACTED]	[REDACTED]
■	[REDACTED]	[REDACTED]
■	[REDACTED]	[REDACTED]
■	[REDACTED]	[REDACTED]
■	[REDACTED]	[REDACTED]
■	[REDACTED]	[REDACTED]
■	[REDACTED]	[REDACTED]
■	[REDACTED]	[REDACTED]
■	[REDACTED]	[REDACTED]
■	[REDACTED]	[REDACTED]
■	[REDACTED]	[REDACTED]
■	[REDACTED]	[REDACTED]
■	[REDACTED]	[REDACTED]
■	[REDACTED]	[REDACTED]