







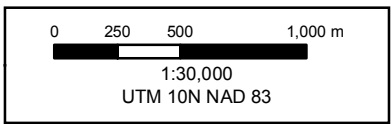
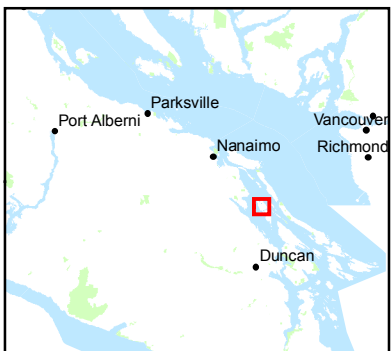


Suitable Forage Fish Habitat

THETIS ISLAND

Legend


-  Cadastral Lot Boundaries
- Suitable Forage Fish Habitat**
-  PSL
-  SS
-  SS/PSL
-  Not Suitable Habitat
-  Not Habitat




Forage Fish Habitat Suitability Assessments by:

BC Marine Conservation and Research Society

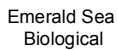
Funding Provided by:




PACIFIC SALMON FOUNDATION



Islands Trust



Emerald Sea Biological

Digital Mapping by:  CHARTWELL Consultants Ltd.

Map Document: L:\GIS\Data\13-006\Thetis\Mapping\THETIS_MAP.mxd
 Mapping by: JW
 Date: March 27, 2014