







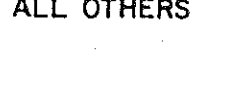



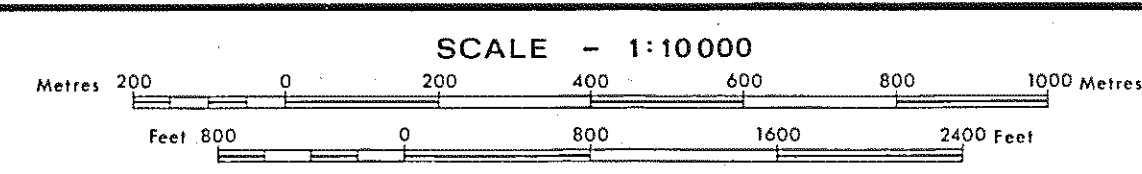
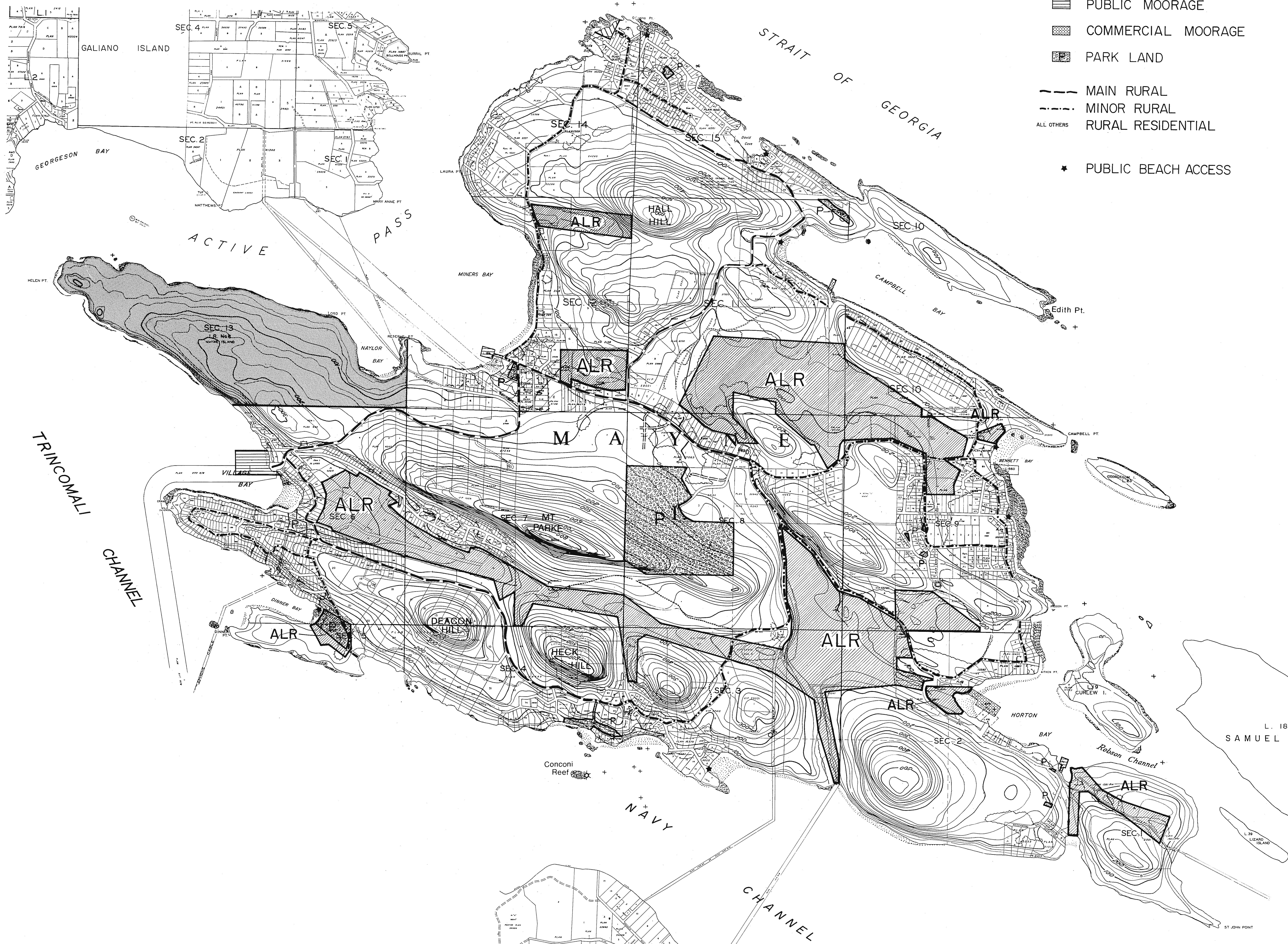
MAYNE ISLAND  
OFFICIAL COMMUNITY PLAN

Bylaw No. 144

SCHEDULE 'D'  
LAND STATUS  
and  
ROAD DESIGNATION

LEGEND

-  AGRICULTURAL LAND RESERVE
-  CROWN LAND
-  FIRST NATIONS LAND
-  PUBLIC MOORAGE
-  COMMERCIAL MOORAGE
-  PARK LAND
-  MAIN RURAL
-  MINOR RURAL
-  RURAL RESIDENTIAL
-  PUBLIC BEACH ACCESS



MAYNE ISLAND