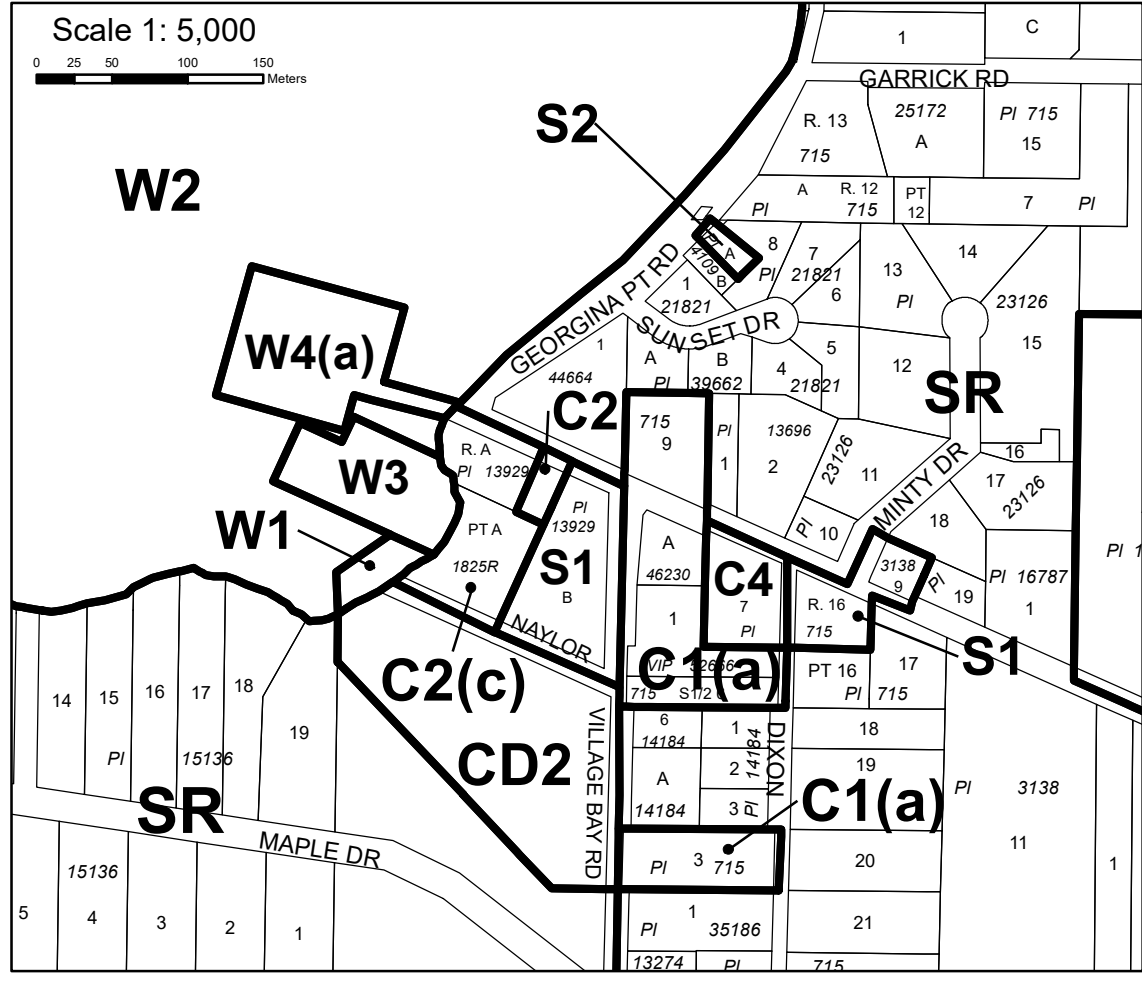


INSET A

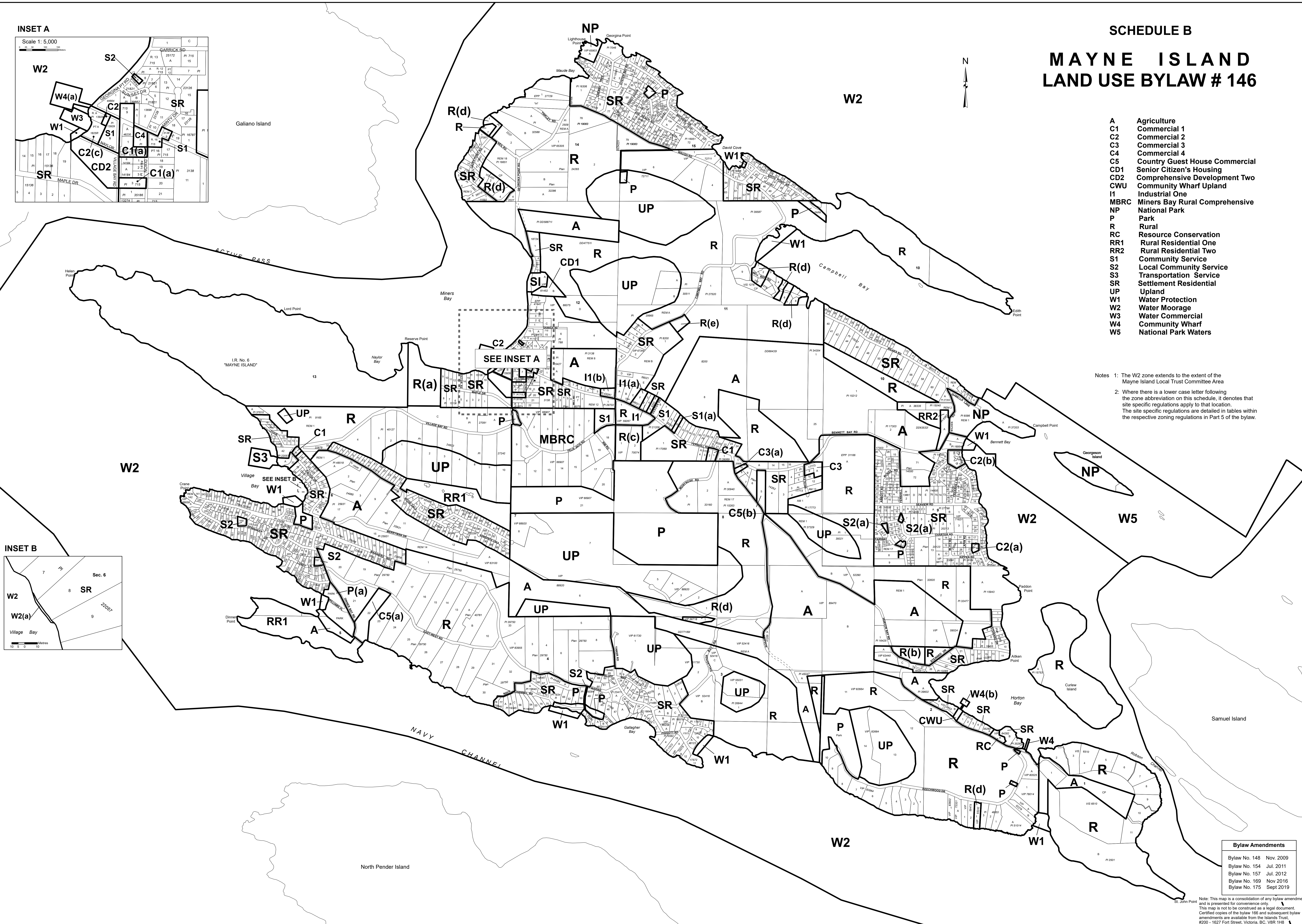


SCHEDULE B

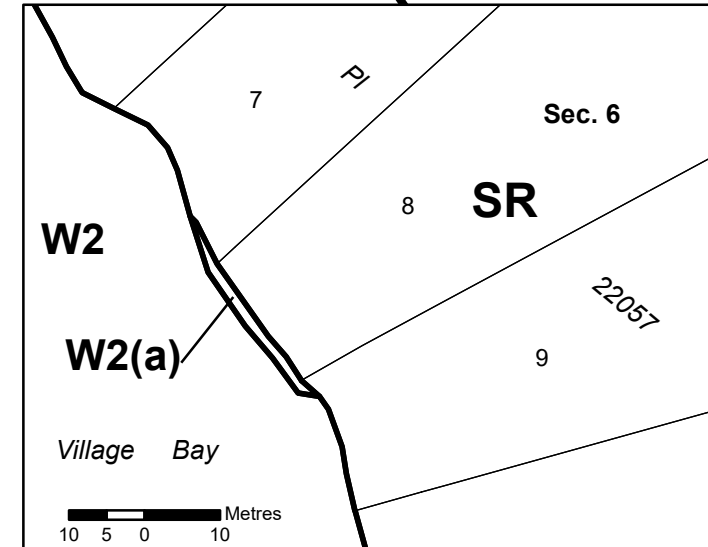
MAYNE ISLAND LAND USE BYLAW # 146

- A Agriculture
- C1 Commercial 1
- C2 Commercial 2
- C3 Commercial 3
- C4 Commercial 4
- C5 Country Guest House Commercial
- CD1 Senior Citizen's Housing
- CD2 Comprehensive Development Two
- CWU Community Wharf Upland
- I1 Industrial One
- MBRC Miners Bay Rural Comprehensive
- NP National Park
- P Park
- R Rural
- RC Resource Conservation
- RR1 Rural Residential One
- RR2 Rural Residential Two
- S1 Community Service
- S2 Local Community Service
- S3 Transportation Service
- SR Settlement Residential Upland
- UP Upland
- W1 Water Protection
- W2 Water Moorage
- W3 Water Commercial
- W4 Community Wharf
- W5 National Park Waters

Notes 1: The W2 zone extends to the extent of the Mayne Island Local Trust Committee Area
 2: Where there is a lower case letter following the zone abbreviation on this schedule, it denotes that site specific regulations apply to that location. The site specific regulations are detailed in tables within the respective zoning regulations in Part 5 of the bylaw.



INSET B



Bylaw Amendments	
Bylaw No. 148	Nov. 2009
Bylaw No. 154	Jul. 2011
Bylaw No. 157	Jul. 2012
Bylaw No. 169	Nov 2016
Bylaw No. 175	Sept 2019

Note: This map is a consolidation of any bylaw amendments and is presented for convenience only. This map is not to be construed as a legal document. Certified copies of the bylaw 166 and subsequent bylaw amendments are available from the Islands Trust, #203 - 1627 Fort Street, Victoria, BC, V8R 1R8