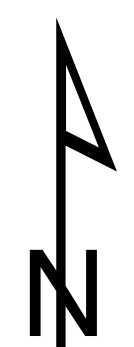


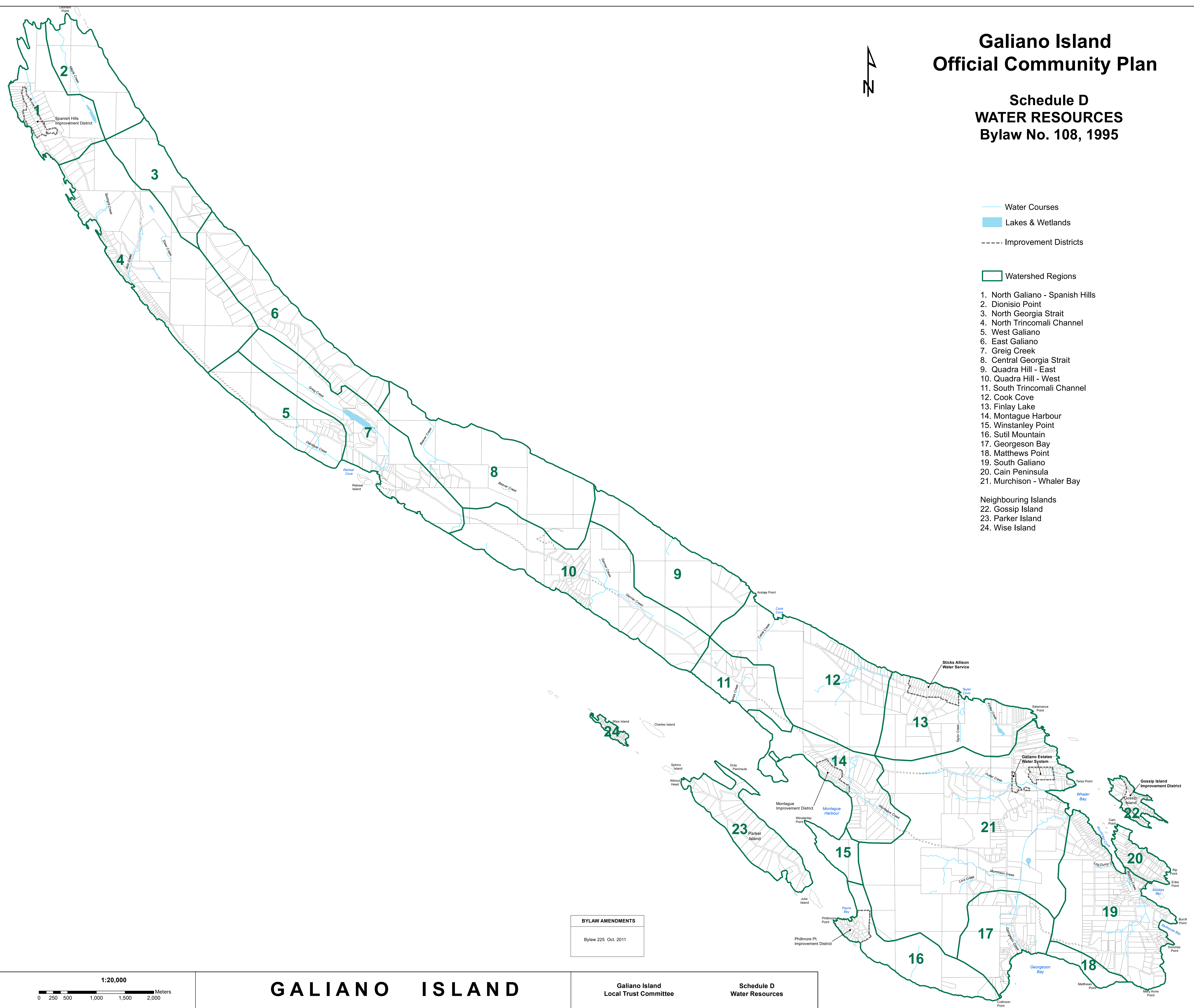
Galiano Island Official Community Plan

Schedule D WATER RESOURCES Bylaw No. 108, 1995

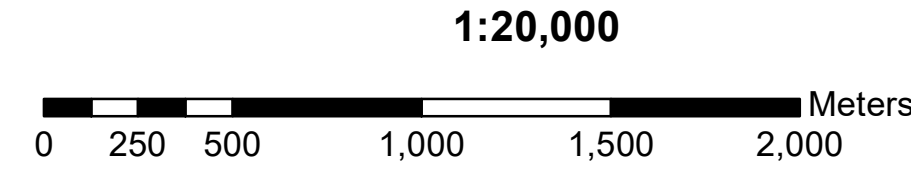


- Water Courses
- Lakes & Wetlands
- Improvement Districts
- Watershed Regions

1. North Galiano - Spanish Hills
 2. Dionisio Point
 3. North Georgia Strait
 4. North Trincomali Channel
 5. West Galiano
 6. East Galiano
 7. Greig Creek
 8. Central Georgia Strait
 9. Quadra Hill - East
 10. Quadra Hill - West
 11. South Trincomali Channel
 12. Cook Cove
 13. Finlay Lake
 14. Montague Harbour
 15. Winstanley Point
 16. Sutil Mountain
 17. Georgeson Bay
 18. Matthews Point
 19. South Galiano
 20. Cain Peninsula
 21. Murchison - Whaler Bay
- Neighbouring Islands
22. Gossip Island
 23. Parker Island
 24. Wise Island



BYLAW AMENDMENTS
Bylaw 225 Oct. 2011



GALIANO ISLAND

Galiano Island
Local Trust Committee

Schedule D
Water Resources